



Città di Pescia

A03 ASSETTO DEL TERRITORIO



CATASTO DEGLI INCENDI BOSCHIVI

(atto ricognitivo anni 2006 – 2019)

AII. 2

CARTOGRAFIE AREE INCENDIATE

Maggio 2020

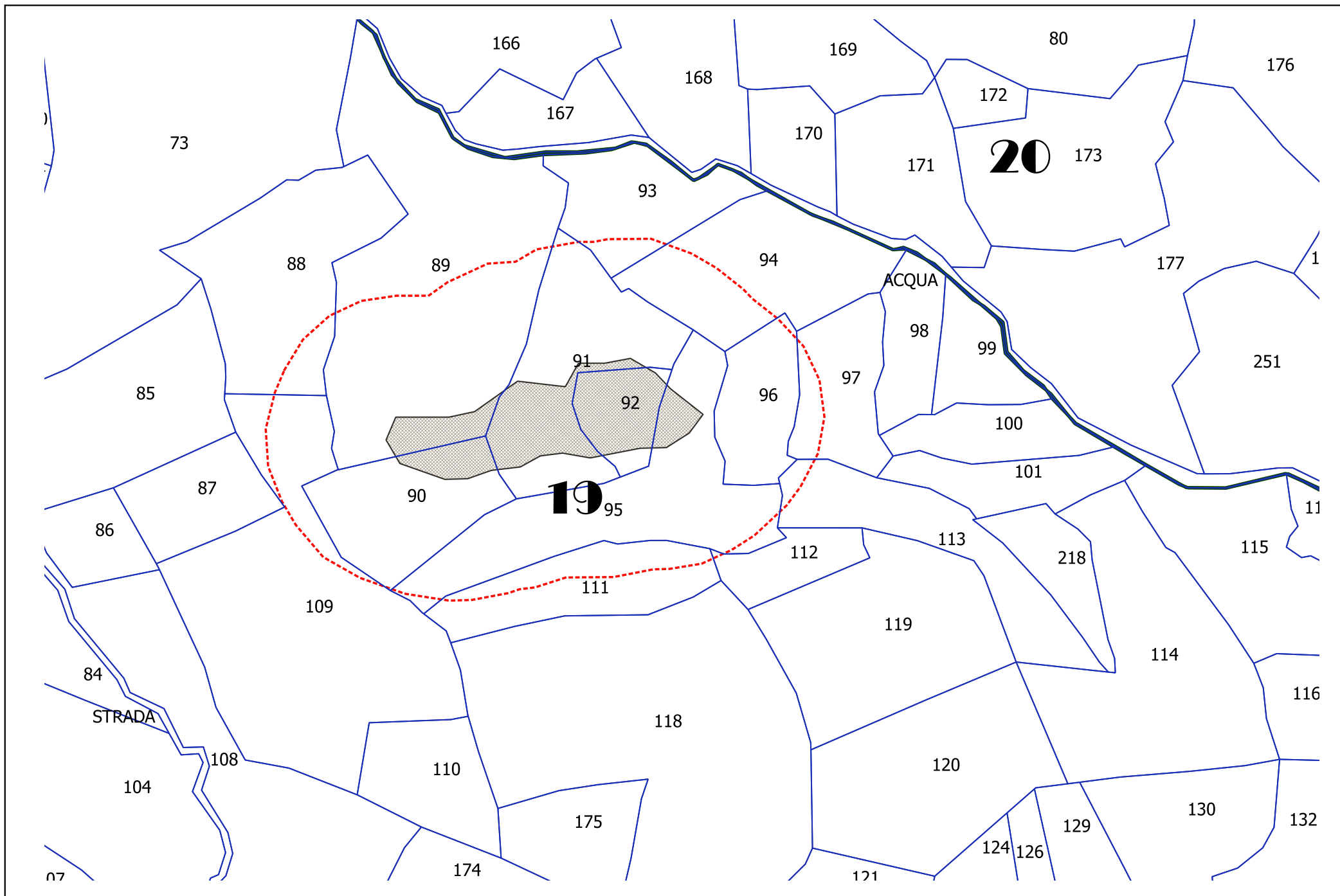
ANNO

2006

ANNO : 2006

LOCALITA' : Castelvechio - Pillesi

DATA : 04/04/2006



scala 1:2000



area incendiata

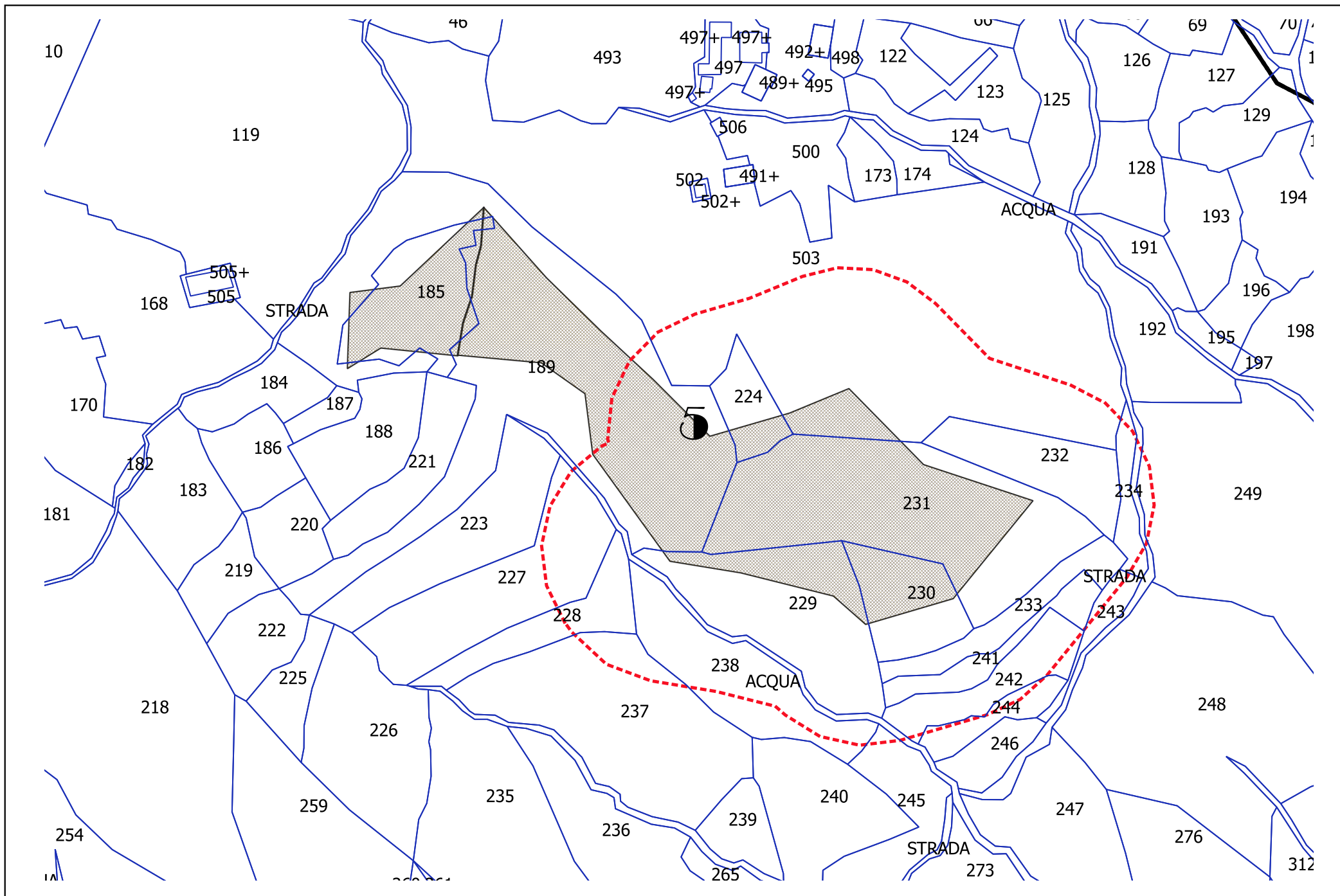


buffer 50 mt
superficie boscata

ANNO : 2006

LOCALITA' : La Forretta - Al Capraio

DATA : 28/12/2006



scala 1:2000



area incendiata

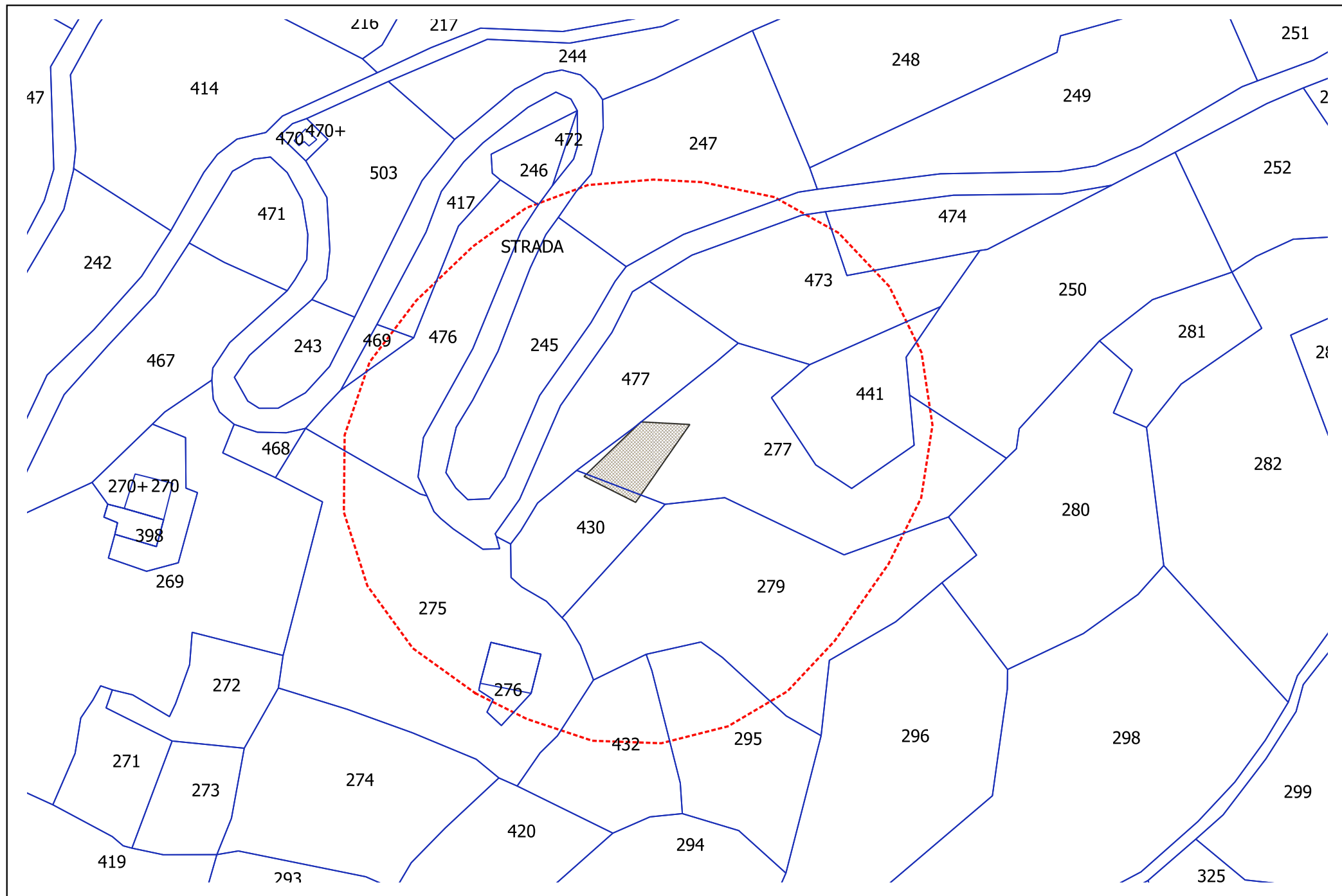


buffer 50 mt
superficie boscata

ANNO : 2006

LOCALITA' : Montaione

DATA : 11/06/2006




scala 1: 1000



area incendiata



buffer 50 mt
superficie boscata

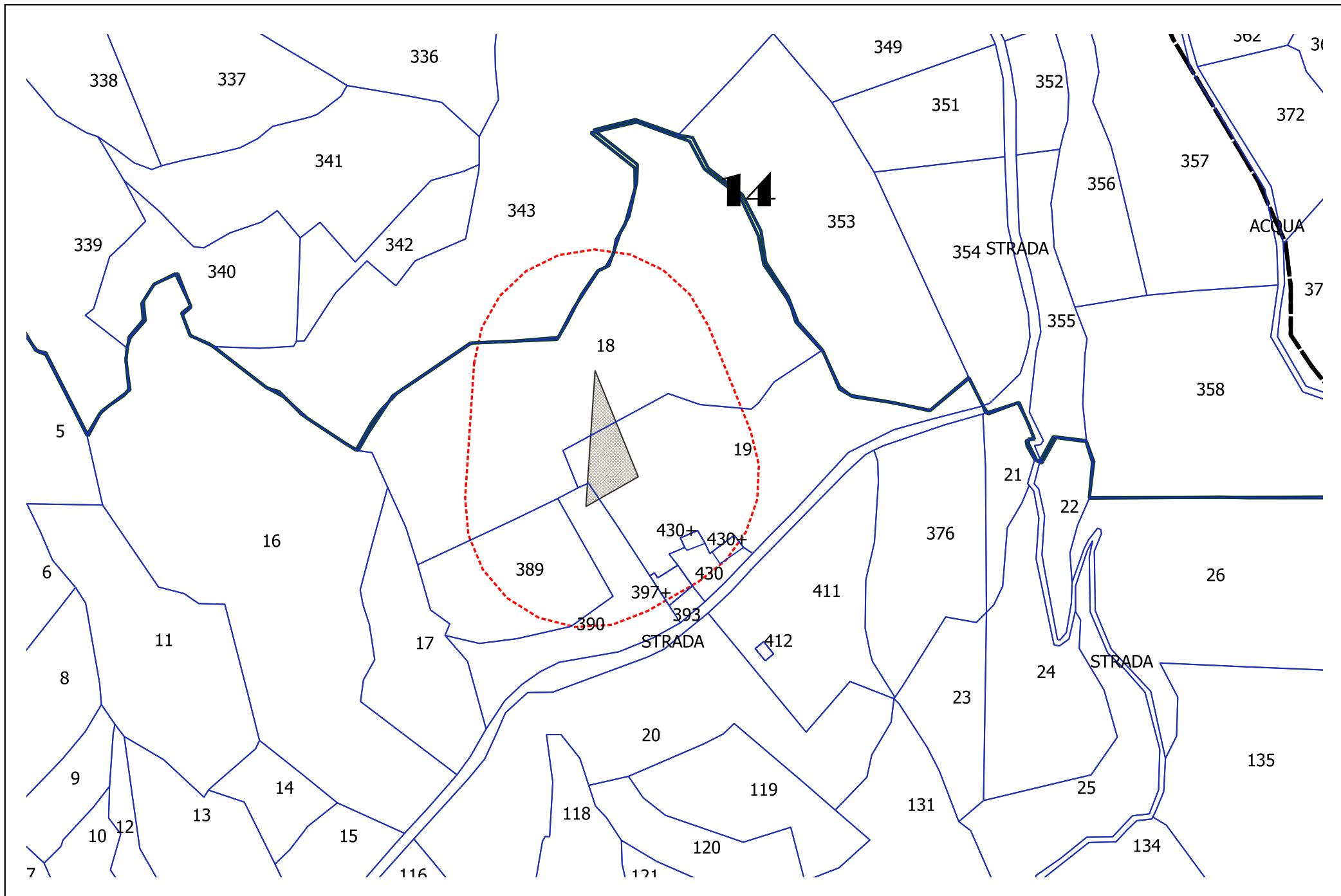


area boscata

ANNO : 2006

LOCALITA' : Tezzo

DATA : 10/10/2006



scala 1:2000



area incendiata



buffer 50 mt
superficie boscata

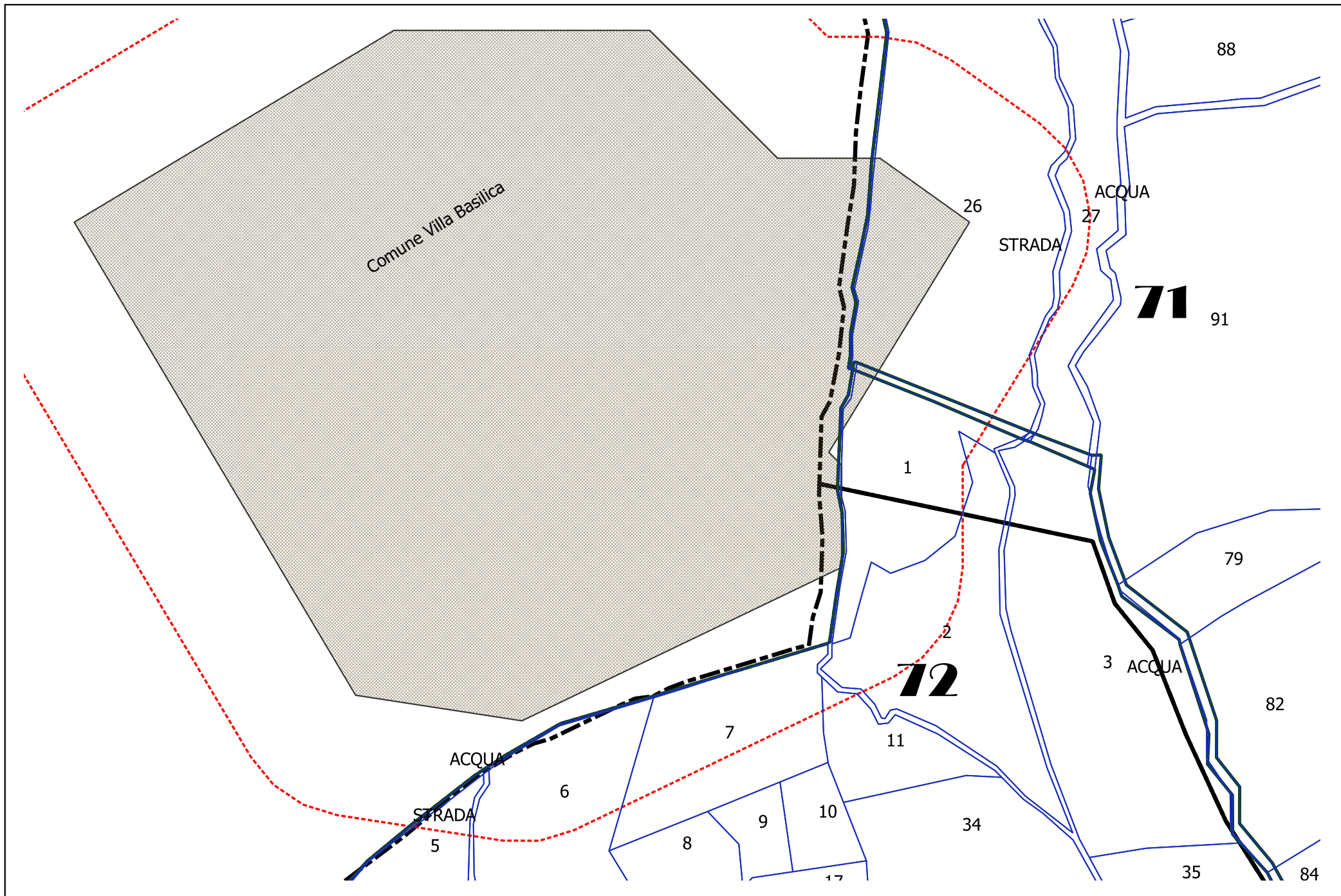
ANNO

2007

ANNO : 2007

LOCALITA' : Colle Terminetto

DATA : 21/12/2007



scala 1:2000



area incendiata

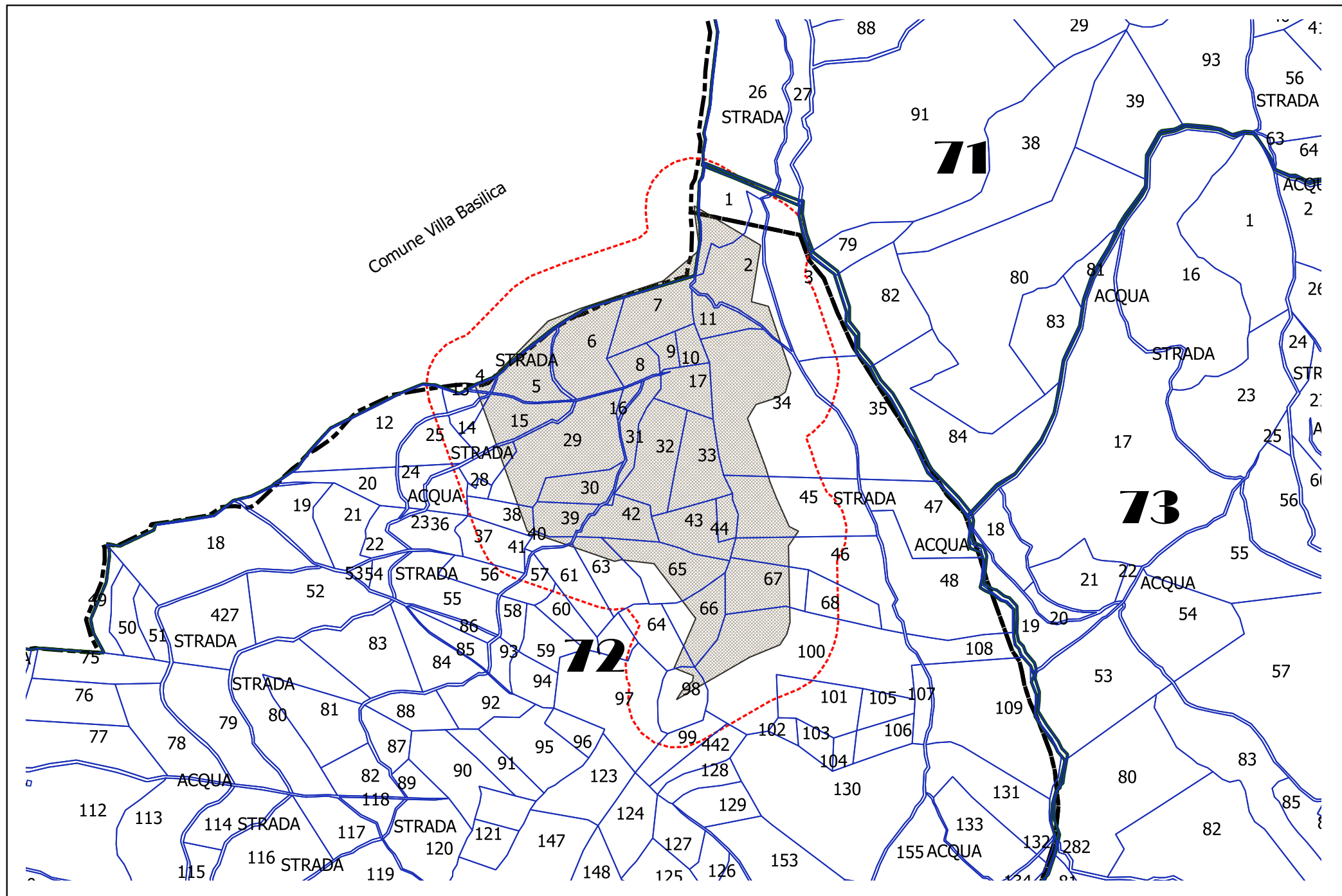


buffer 50 mt
superficie boscata

ANNO : 2007

LOCALITA' : Verruca

DATA : 21/12/2007



scala 1:5000



area incendiata

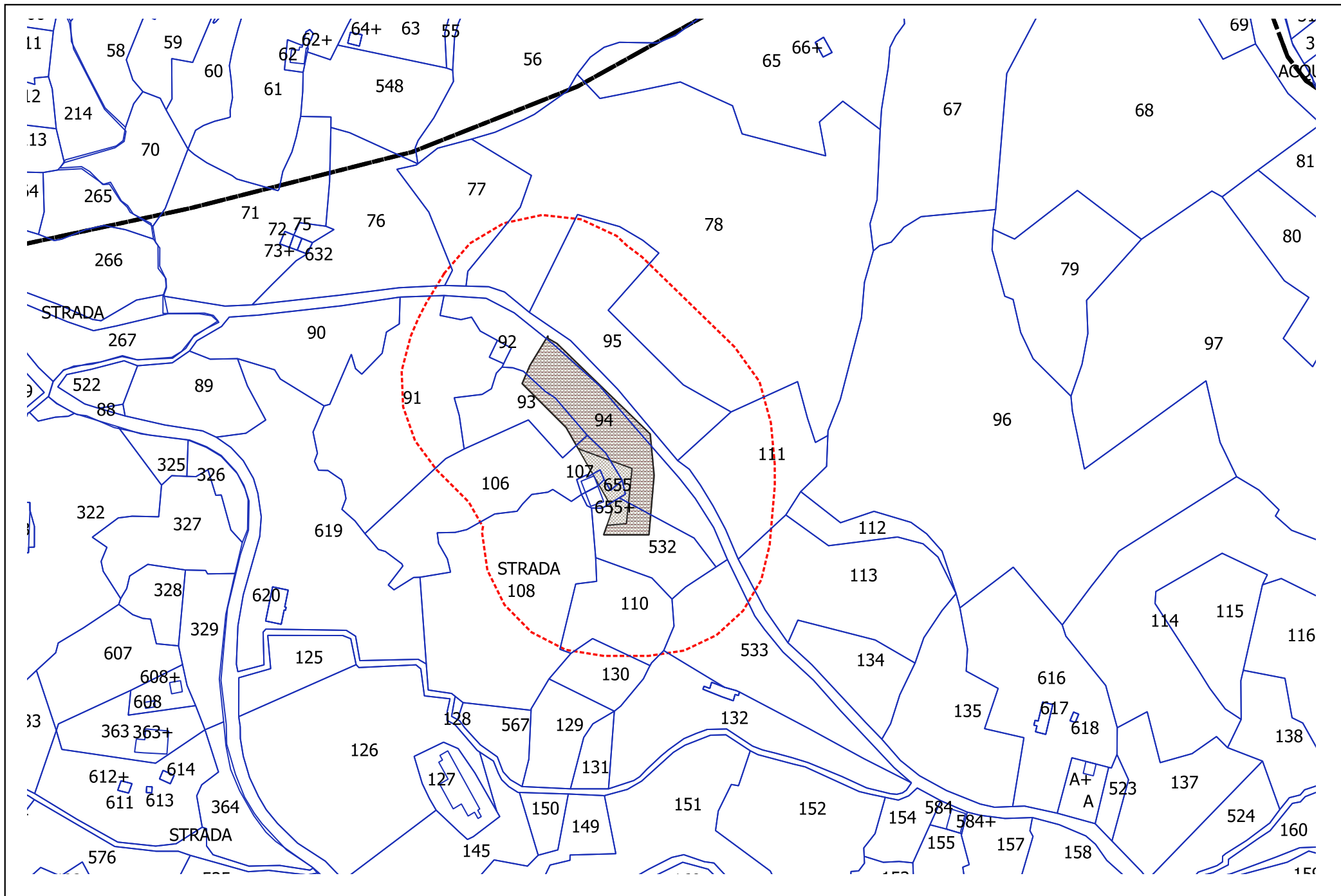


buffer 50 mt
superficie boscata

ANNO : 2007

LOCALITA' : Aramo

DATA : 16/03/2007



scala 1: 2000



area incendiata



buffer 50 mt
superficie boscata

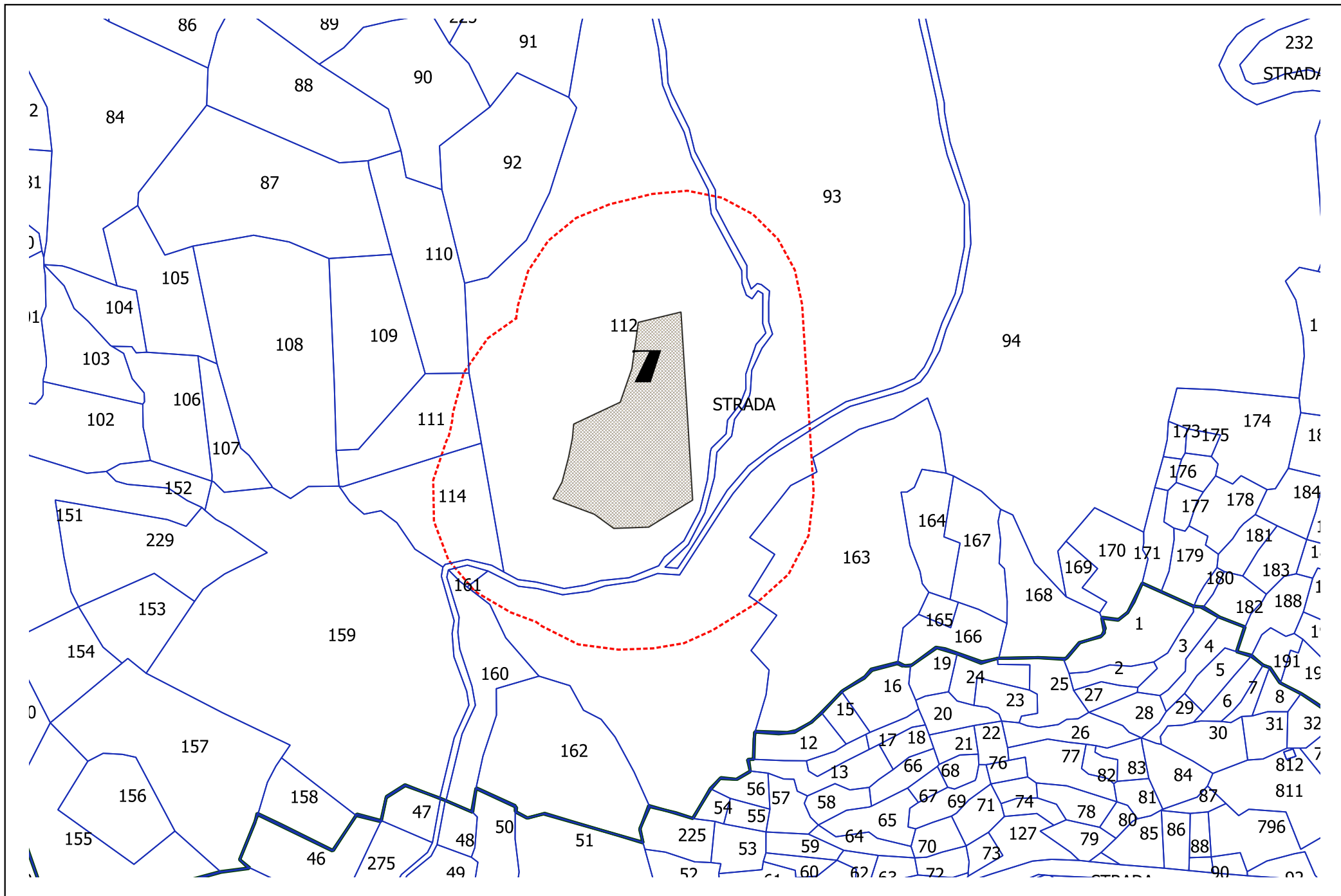


area boscata

ANNO : 2007

LOCALITA' : Caponecchia

DATA : 14/04/2007



scala 1:2000



area incendiata

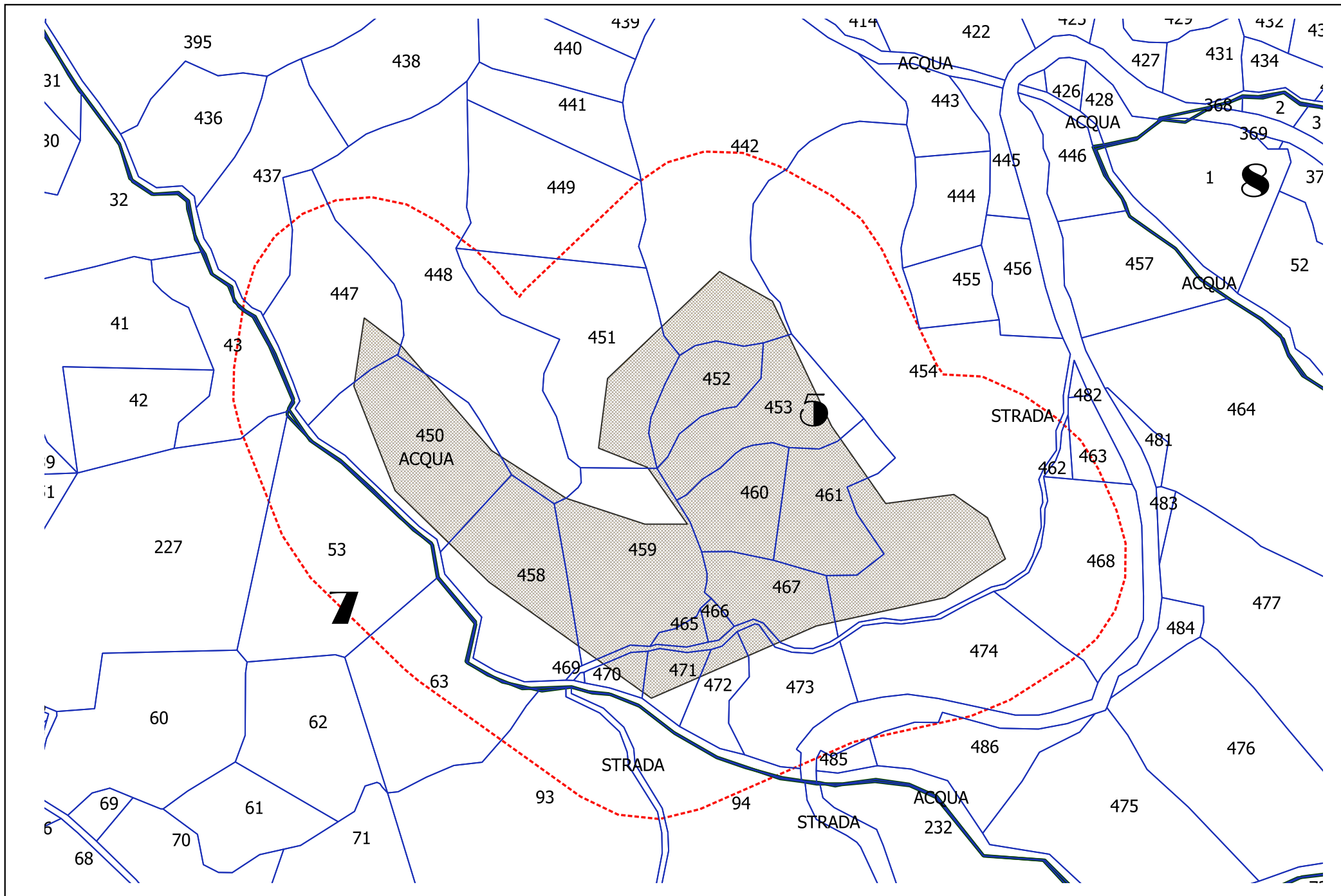


buffer 50 mt
superficie boscata

ANNO : 2007

LOCALITA' : Il Santo

DATA : 14/03/2007



scala 1:2000



area incendiata

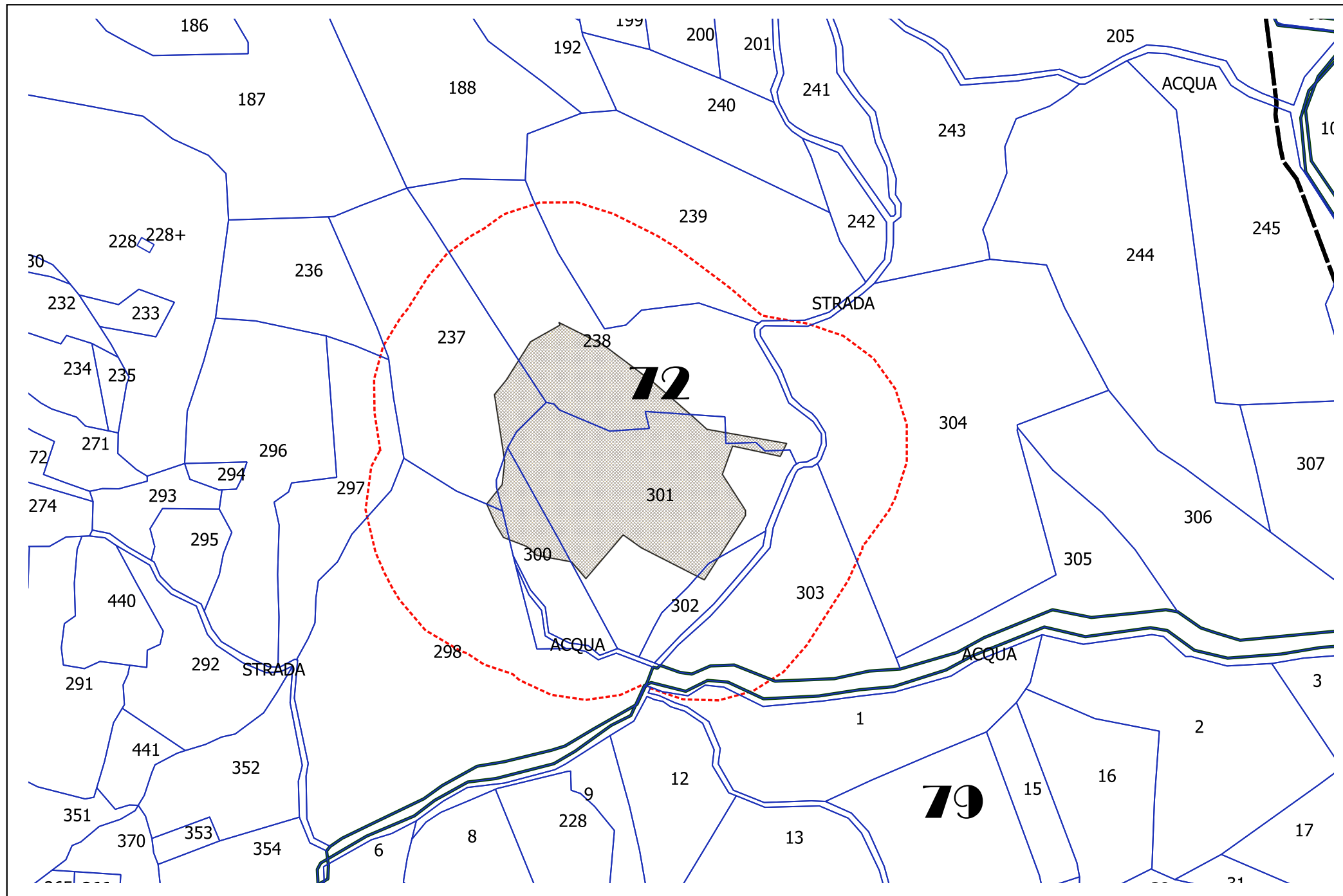


buffer 50 mt
superficie boscata

ANNO : 2007

LOCALITA' : Collodi

DATA : 07/08/2007



scala 1:2000



area incendiata



buffer 50 mt
superficie boscata

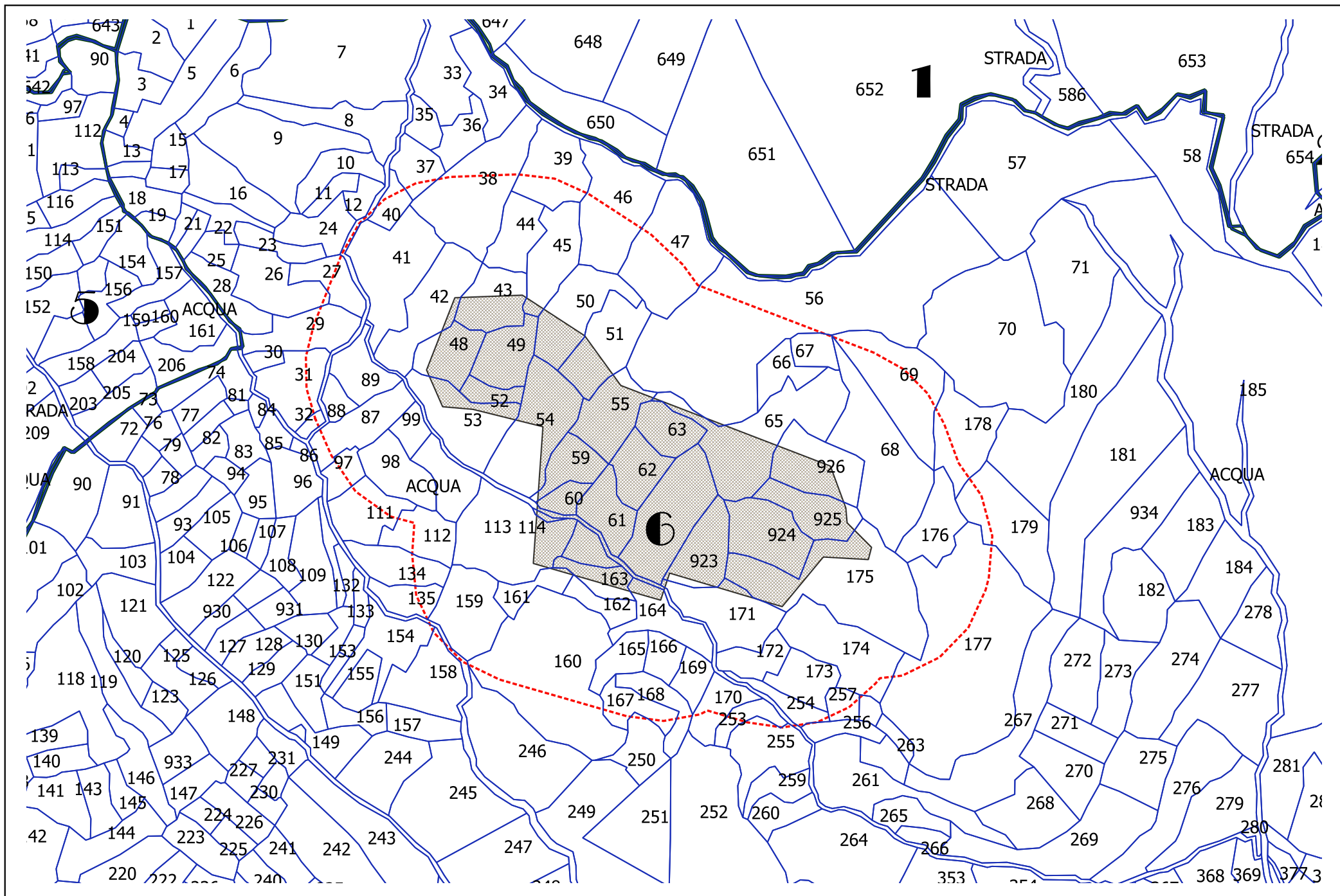
ANNO

2008

ANNO : 2008

LOCALITA' : Croce a Veglia

DATA : 25/01/2008



scala 1:2000



area incendiata

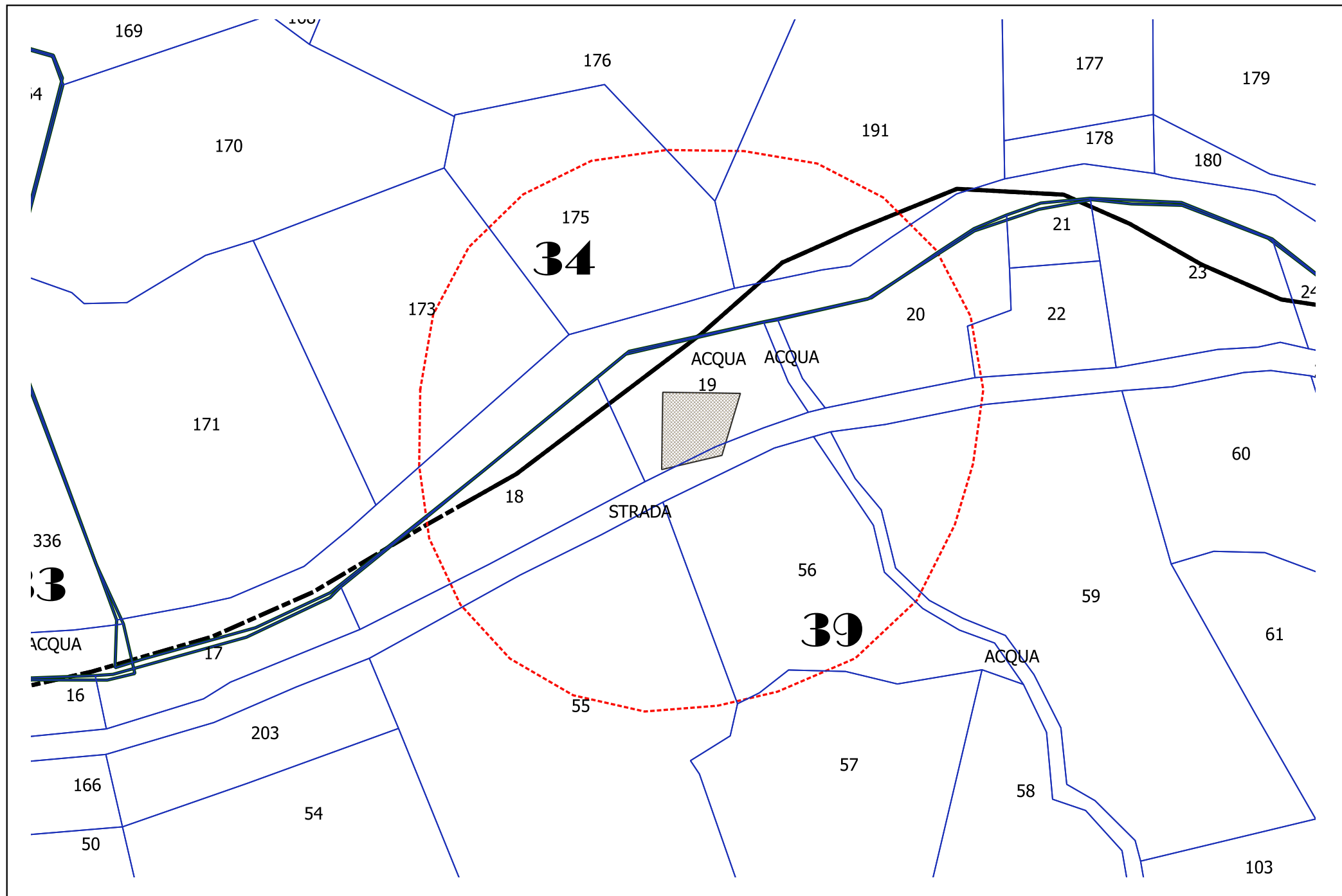


buffer 50 mt
superficie boscata

ANNO : 2008

LOCALITA' : Ponte di Sorana

DATA : 18/08/2008



scala 1:1000



area incendiata

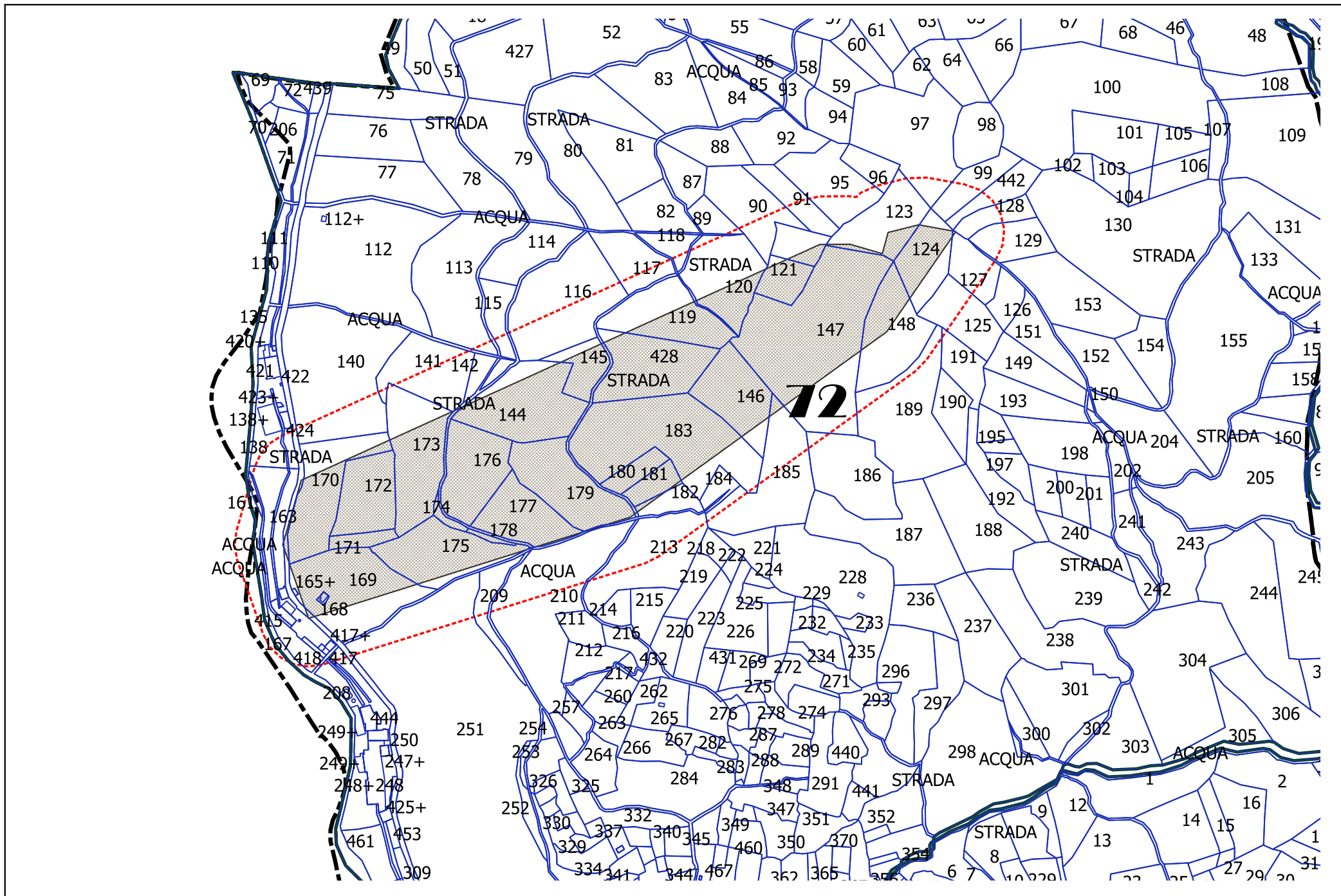


buffer 50 mt
superficie boscata

ANNO : 2008

LOCALITA' : Collodi-Monte Verruca

DATA : 11/08/2008



scala 1:5000



area incendiata

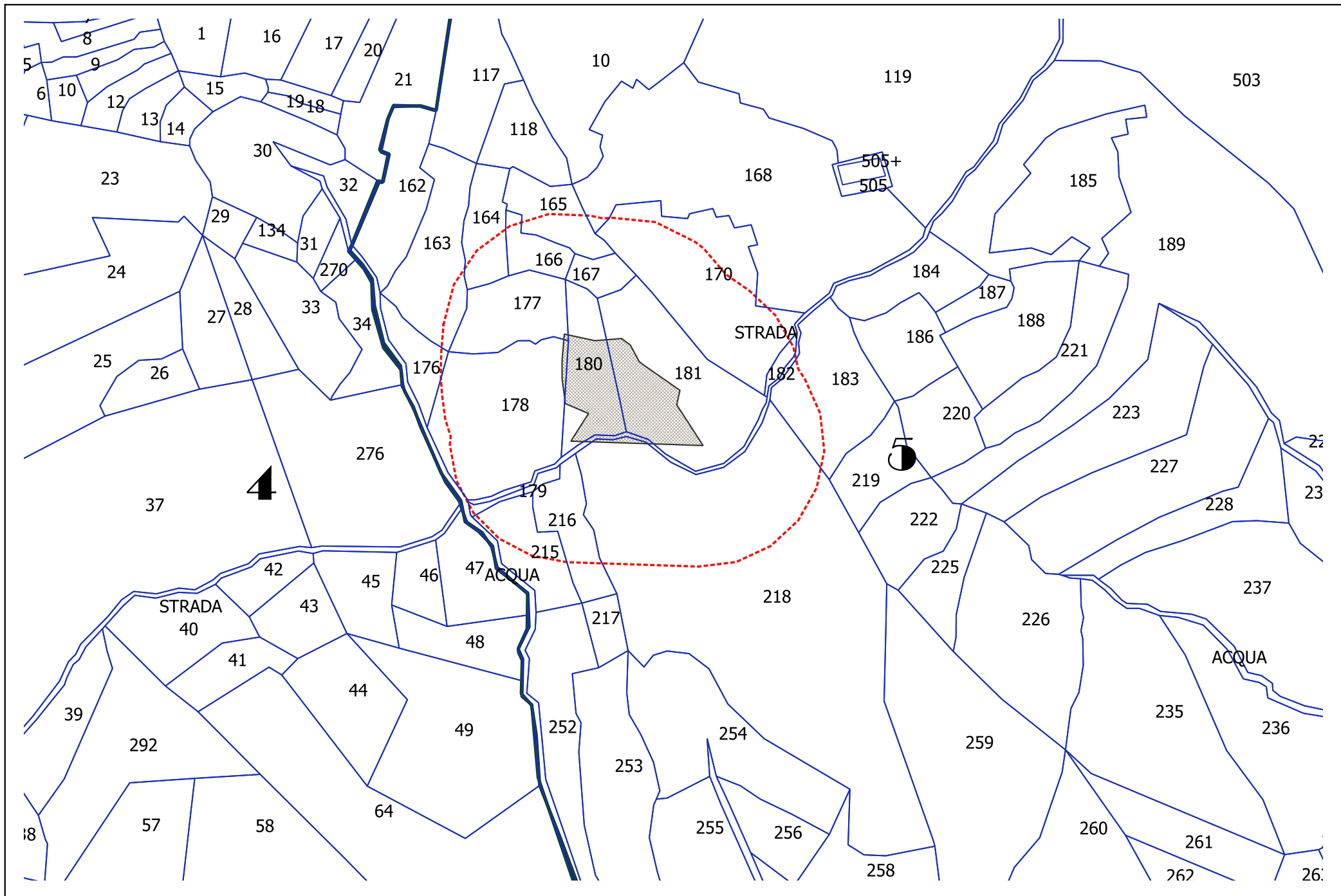


buffer 50 mt
superficie boscata

ANNO : 2008

LOCALITA' : La Forretta

DATA : 11/05/2008



scala 1:2000



area incendiata

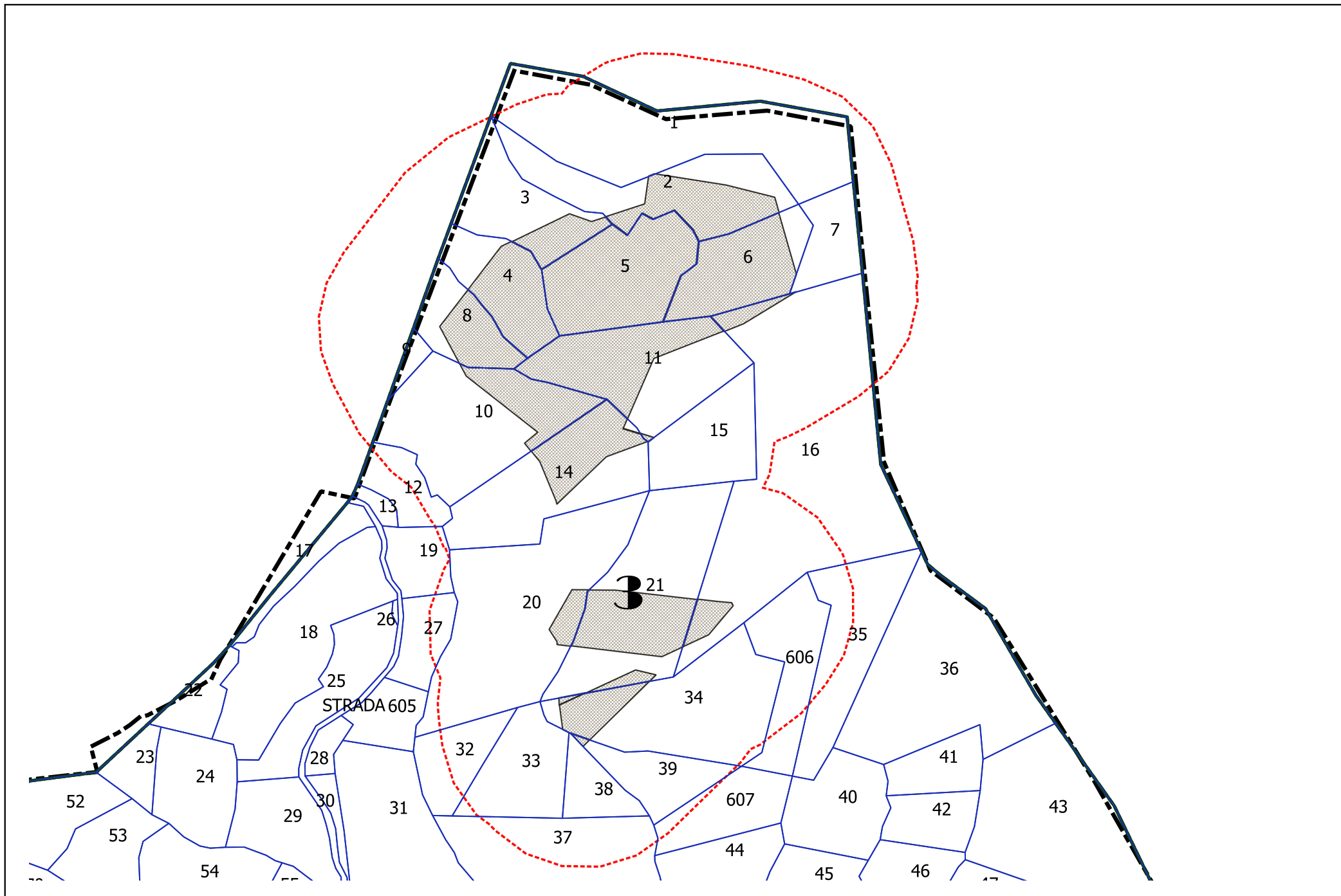


buffer 50 mt
superficie boscata

ANNO : 2008

LOCALITA' : La Valle

DATA : 10/05/2008



scala 1:2000



area incendiata

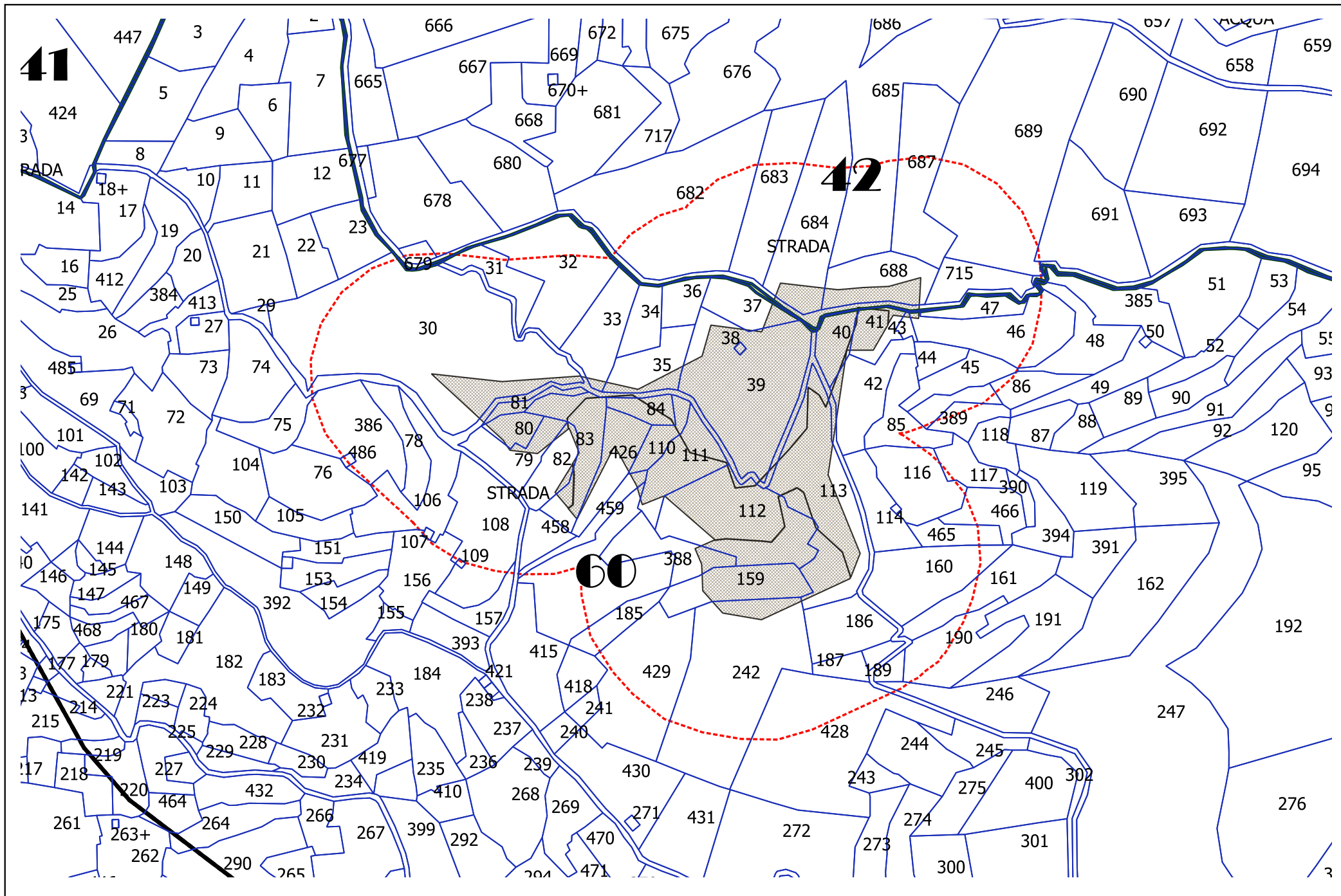


buffer 50 mt
superficie boscata

ANNO : 2008

LOCALITA' : Salvareggi

DATA : 09/02/2008



scala 1:5000



area incendiata

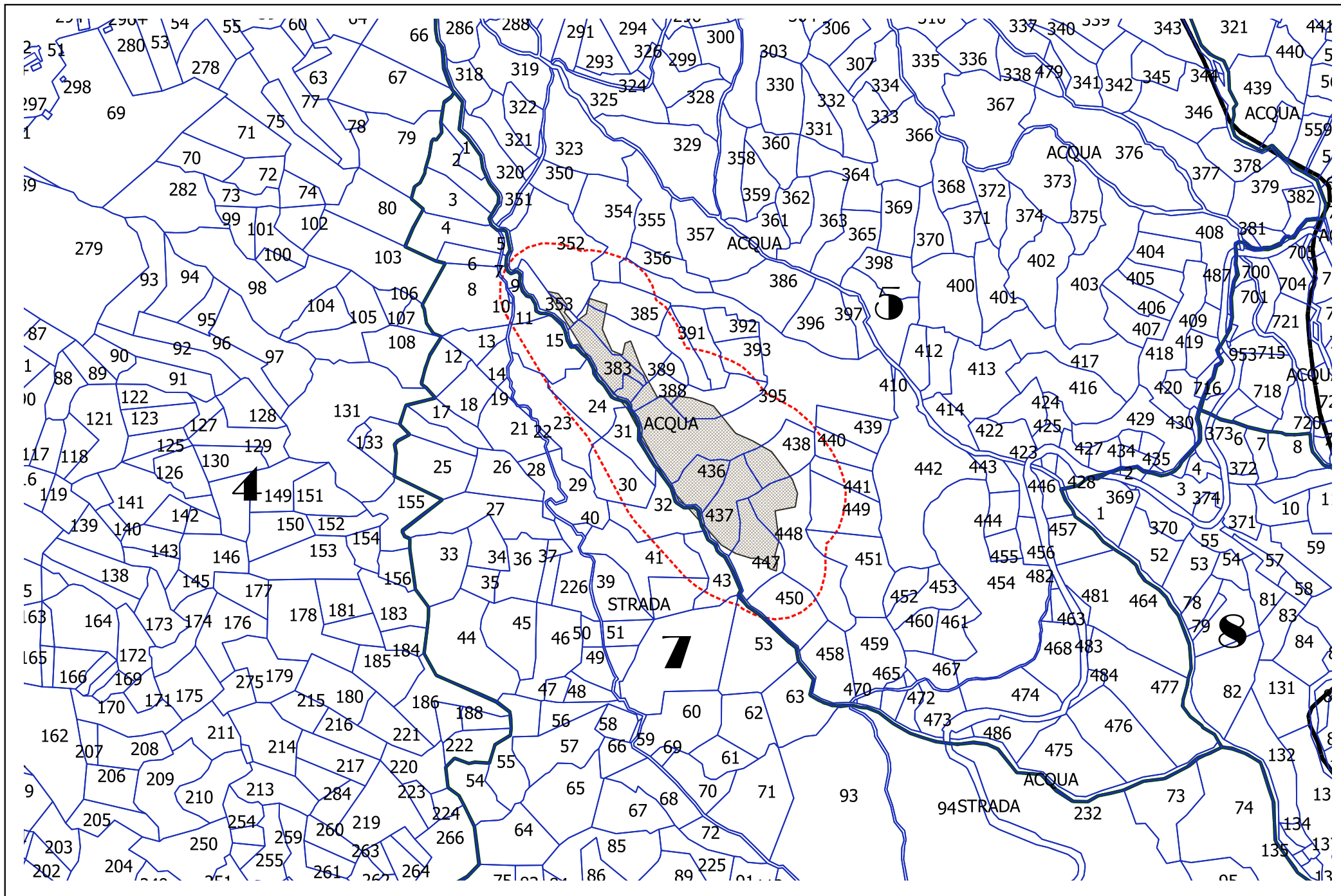


buffer 50 mt
superficie boscata

ANNO : 2008

LOCALITA' : Antiglia

DATA : 04/05/2008



scala 1:5000



area incendiata



buffer 50 mt
superficie boscata

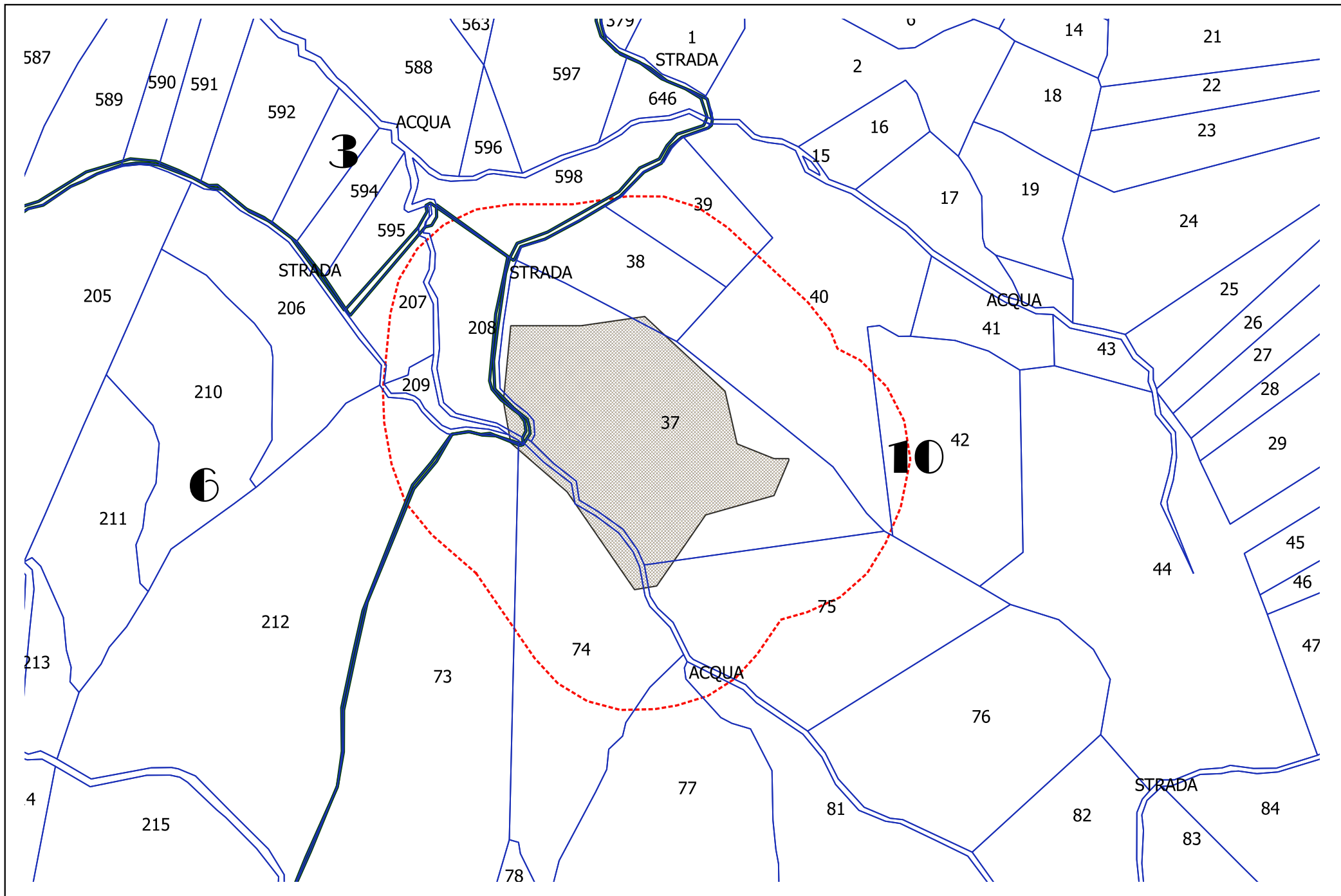
ANNO

2009

ANNO : 2009

LOCALITA' : La Revia

DATA : 31/08/2009



scala 1:2000



area incendiata

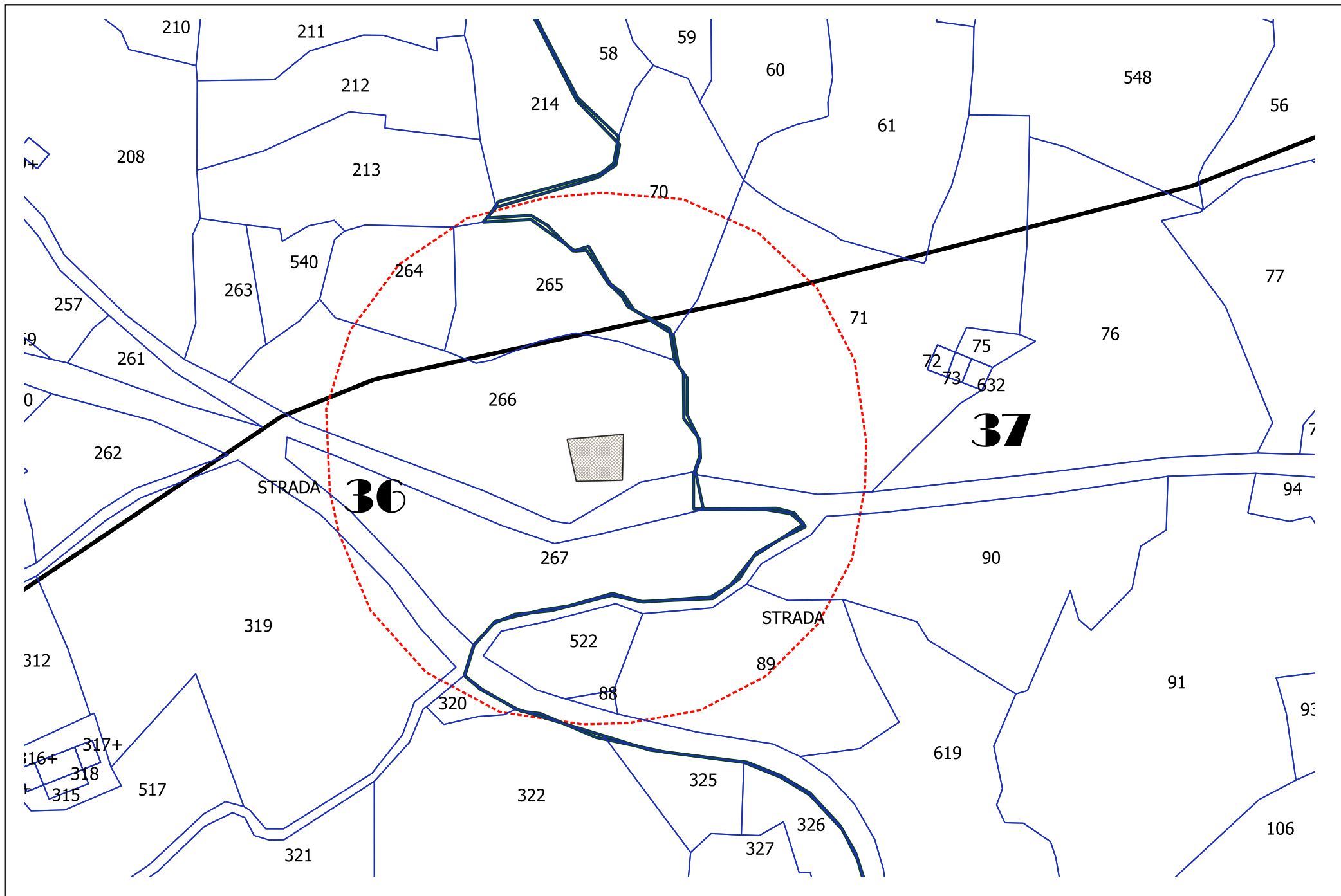


buffer 50 mt
superficie boscata

ANNO : 2009

LOCALITA' : Aramo

DATA : 25/08/2009



scala 1:1000



area incendiata

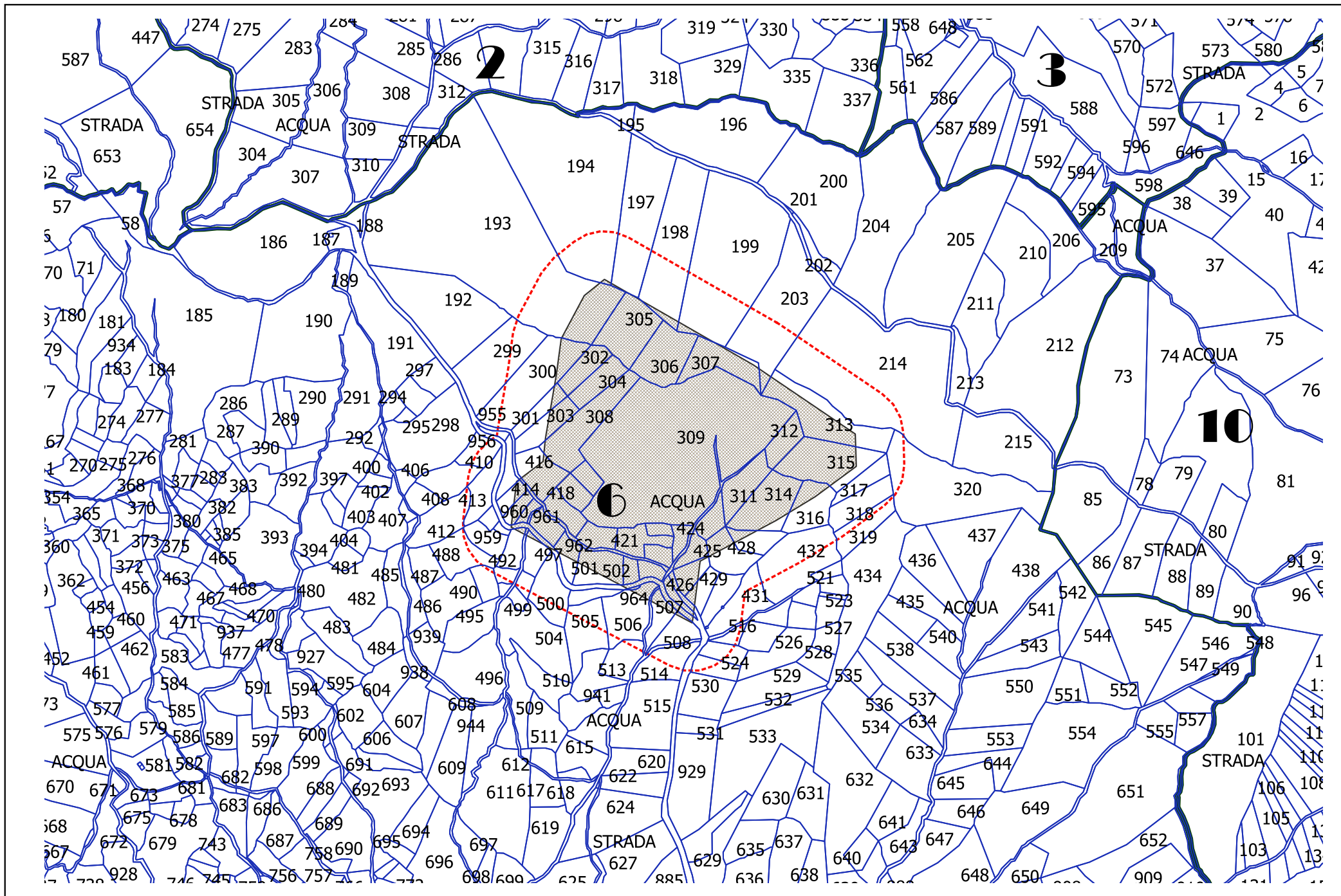


buffer 50 mt
superficie boscata

ANNO : 2009

LOCALITA' : Pontito-Poggio Acquai

DATA : 21/03/2009



scala 1:5000



area incendiata

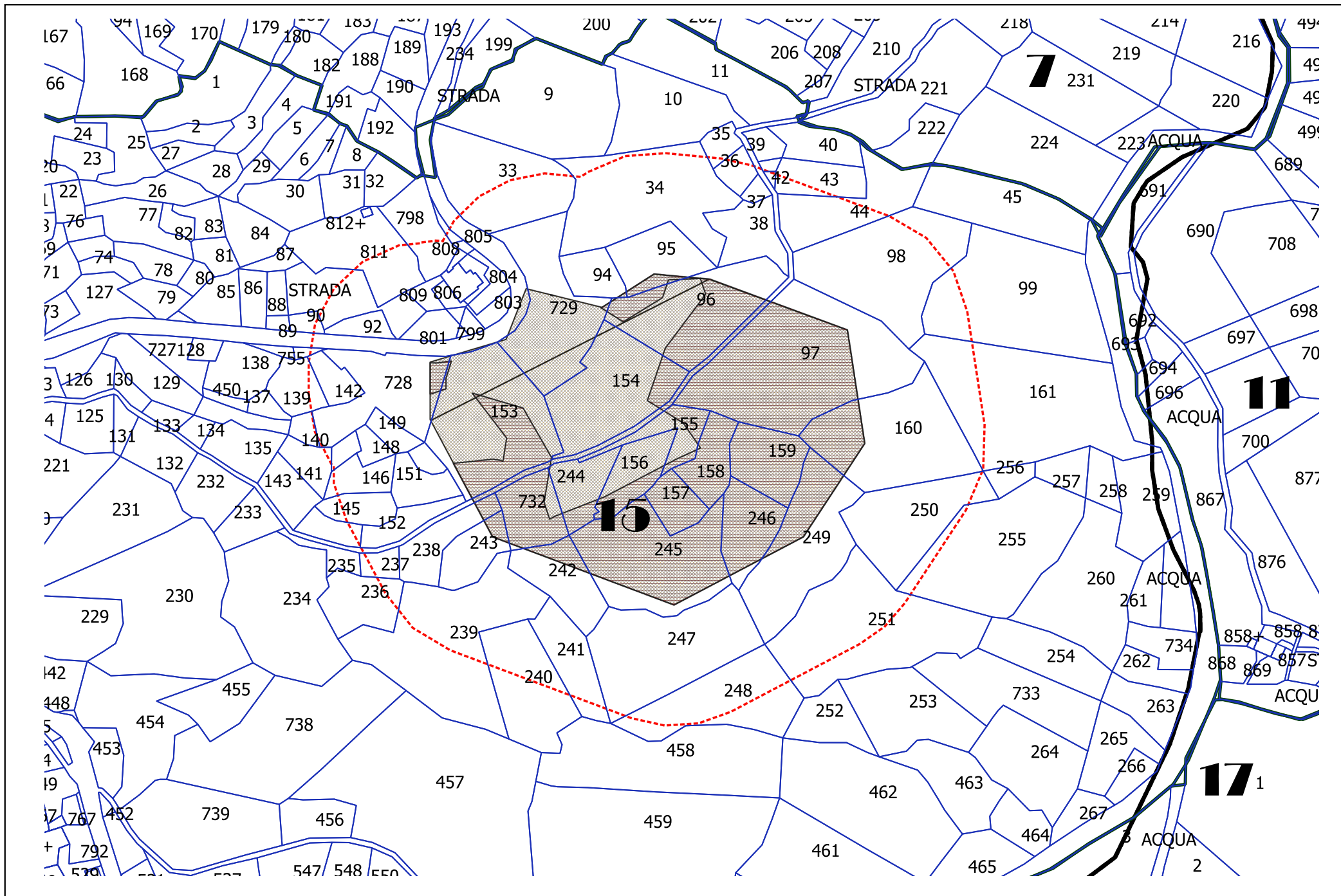


buffer 50 mt
superficie boscata

ANNO : 2009

LOCALITA' : Podere Scassato

DATA : 20/03/2009



scala 1:2000



area incendiata



buffer 50 mt
superficie boscata

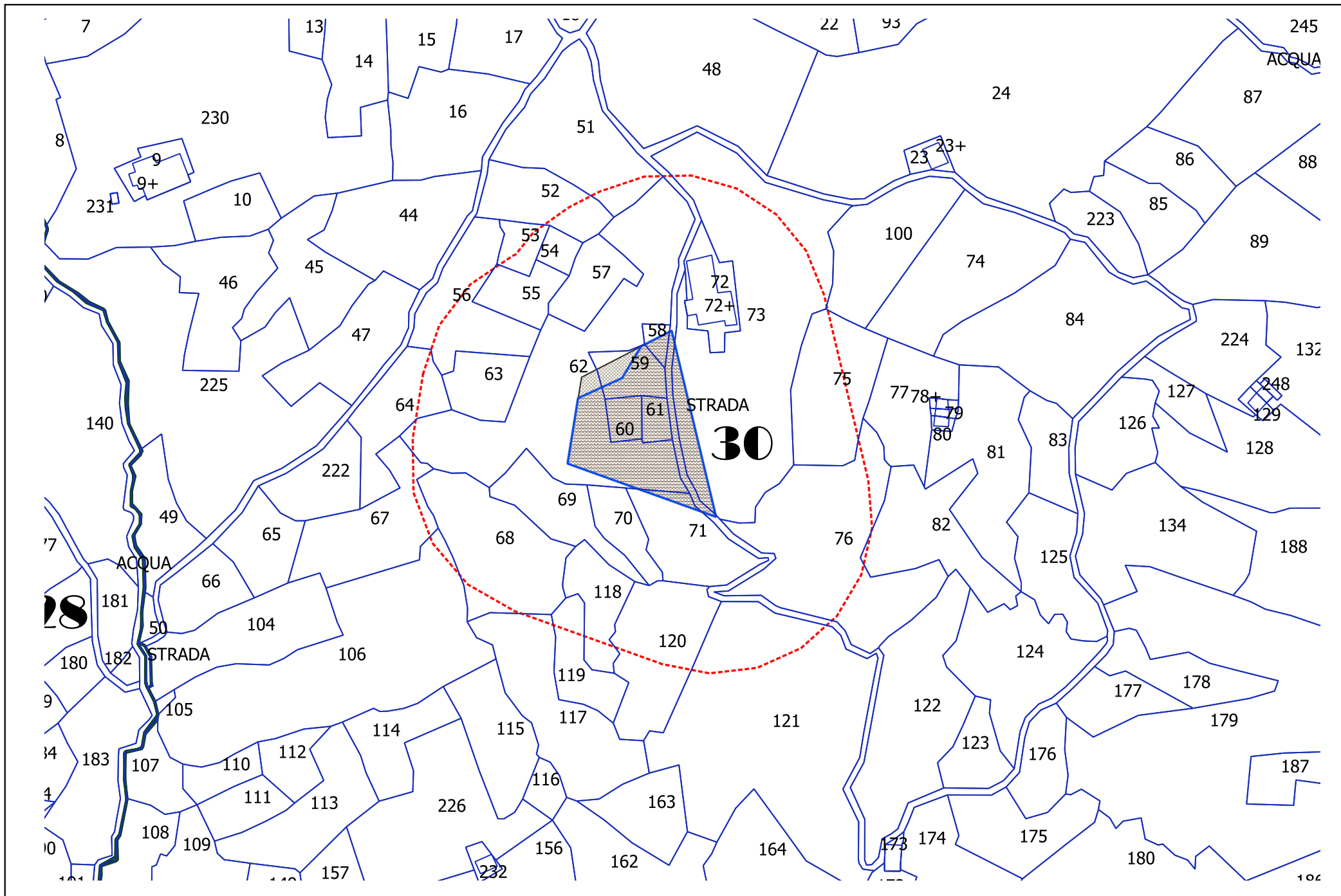


area boscata

ANNO : 2009

LOCALITA' : Colle Pinci

DATA : 20/02/2009



scala 1:2000



area incendiata



buffer 50 mt
superficie boscata

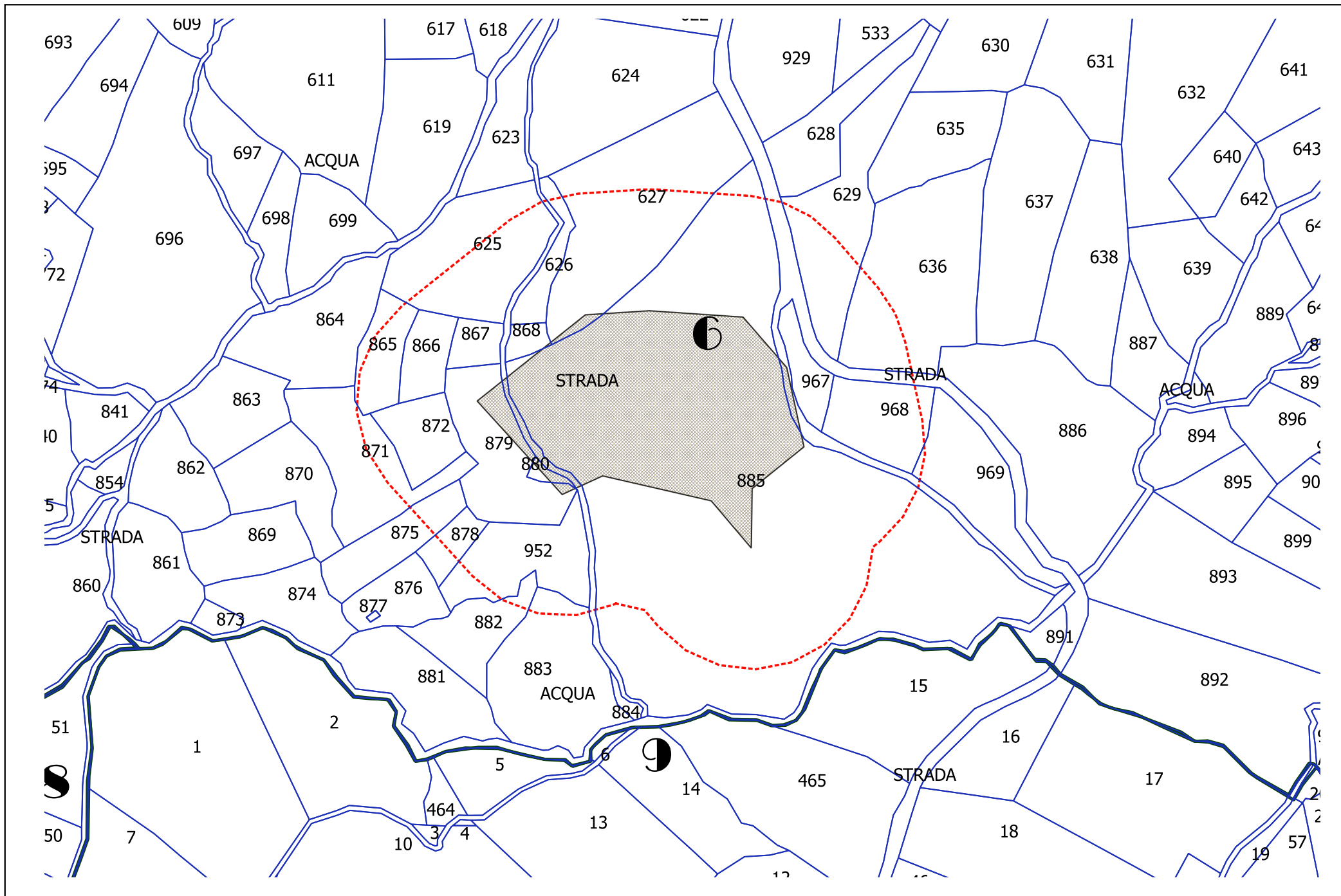


area boscata

ANNO : 2009

LOCALITA' : Pontito-Serniano

DATA : 19/03/2009



scala 1:2000



area incendiata

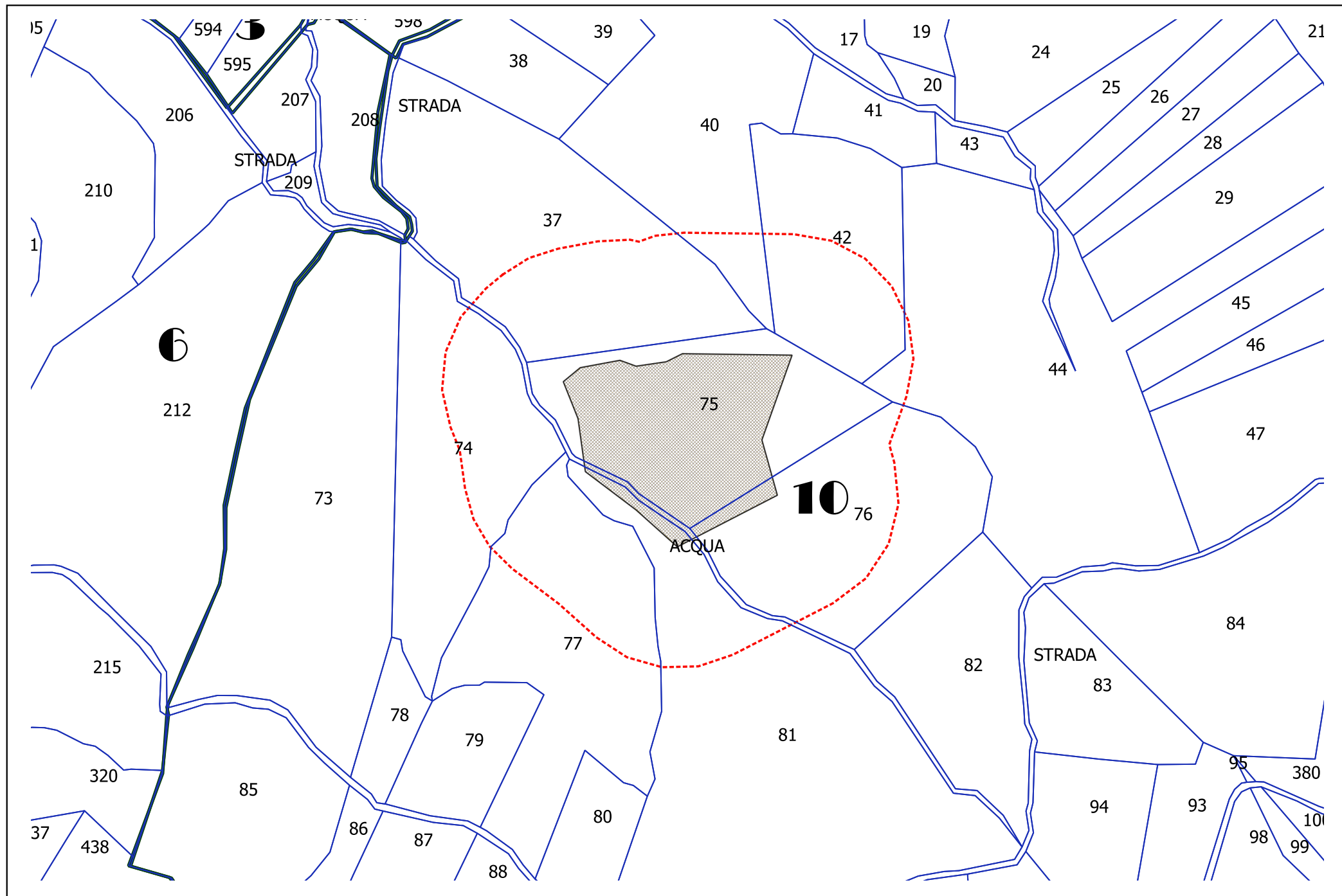


buffer 50 mt
superficie boscata

ANNO : 2009

LOCALITA' : La Revia

DATA : 03/09/2009



scala 1:2000



area incendiata



buffer 50 mt
superficie boscata

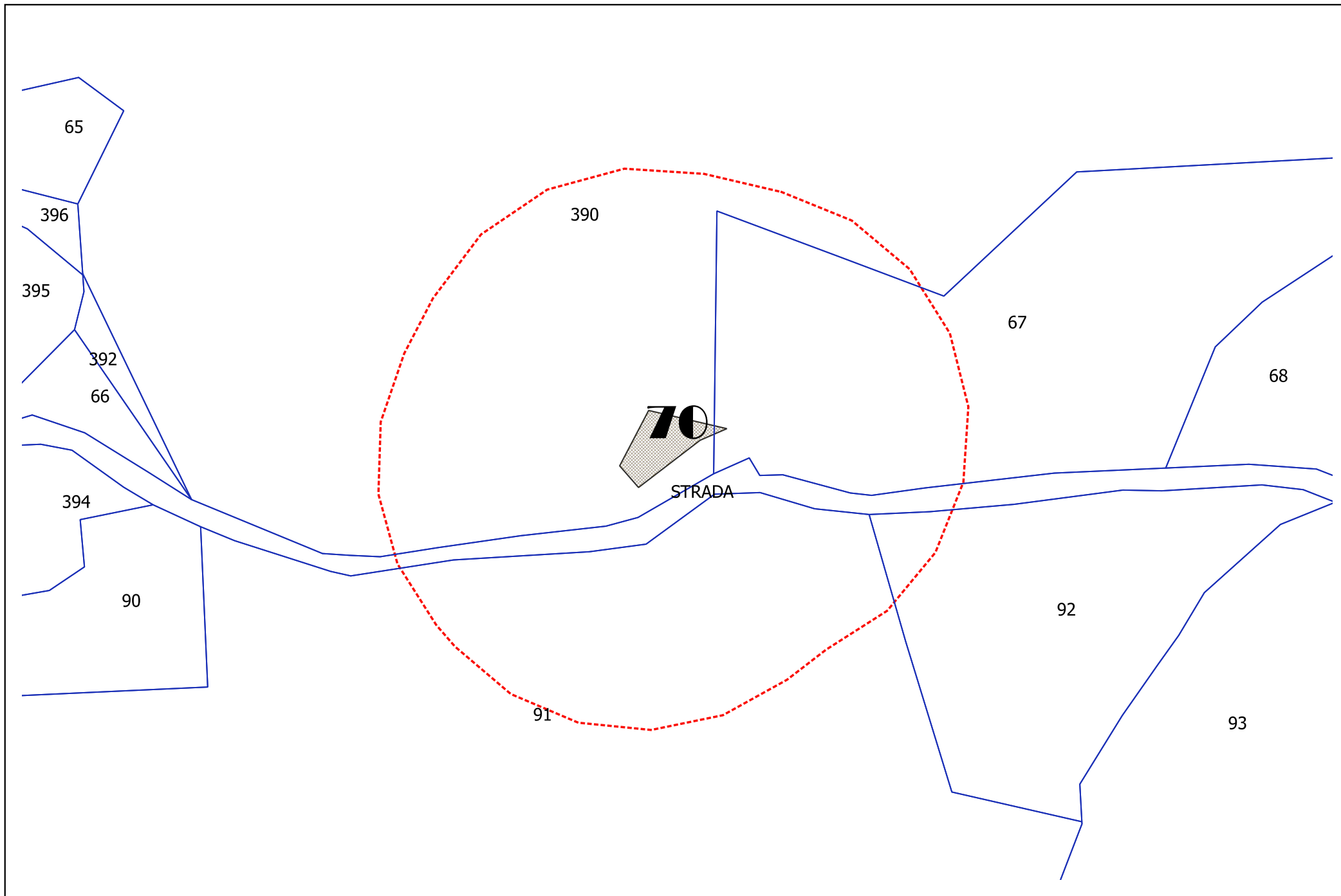
ANNO

2011

ANNO : 2011

LOCALITA' : Casanova

DATA : 28/07/2011



scala 1:1000



area incendiata

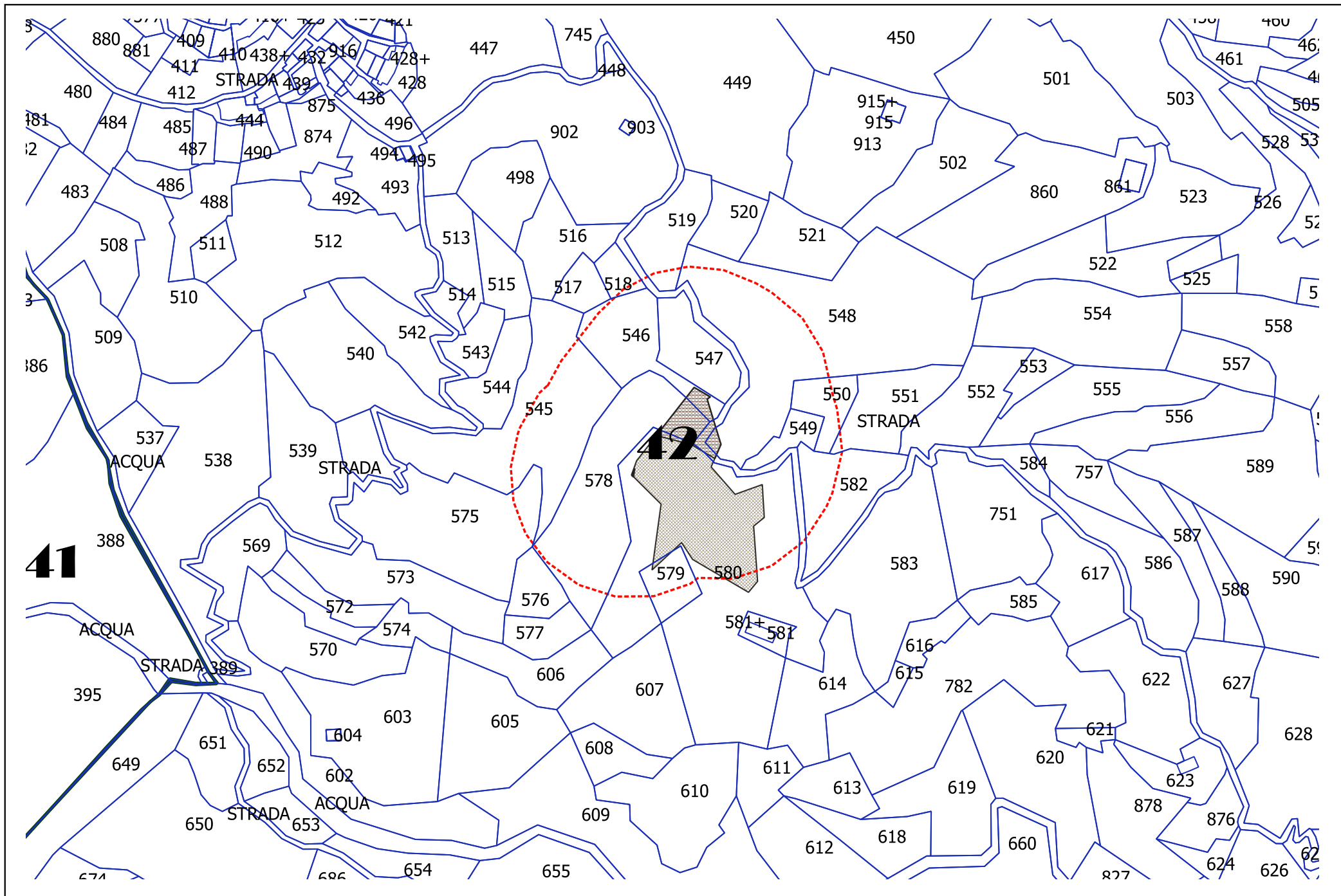


buffer 50 mt
superficie boscata

ANNO : 2011

LOCALITA' : Fibbialla

DATA : 23/07/2011



scala 1:2000



area incendiata



buffer 50 mt
superficie boscata

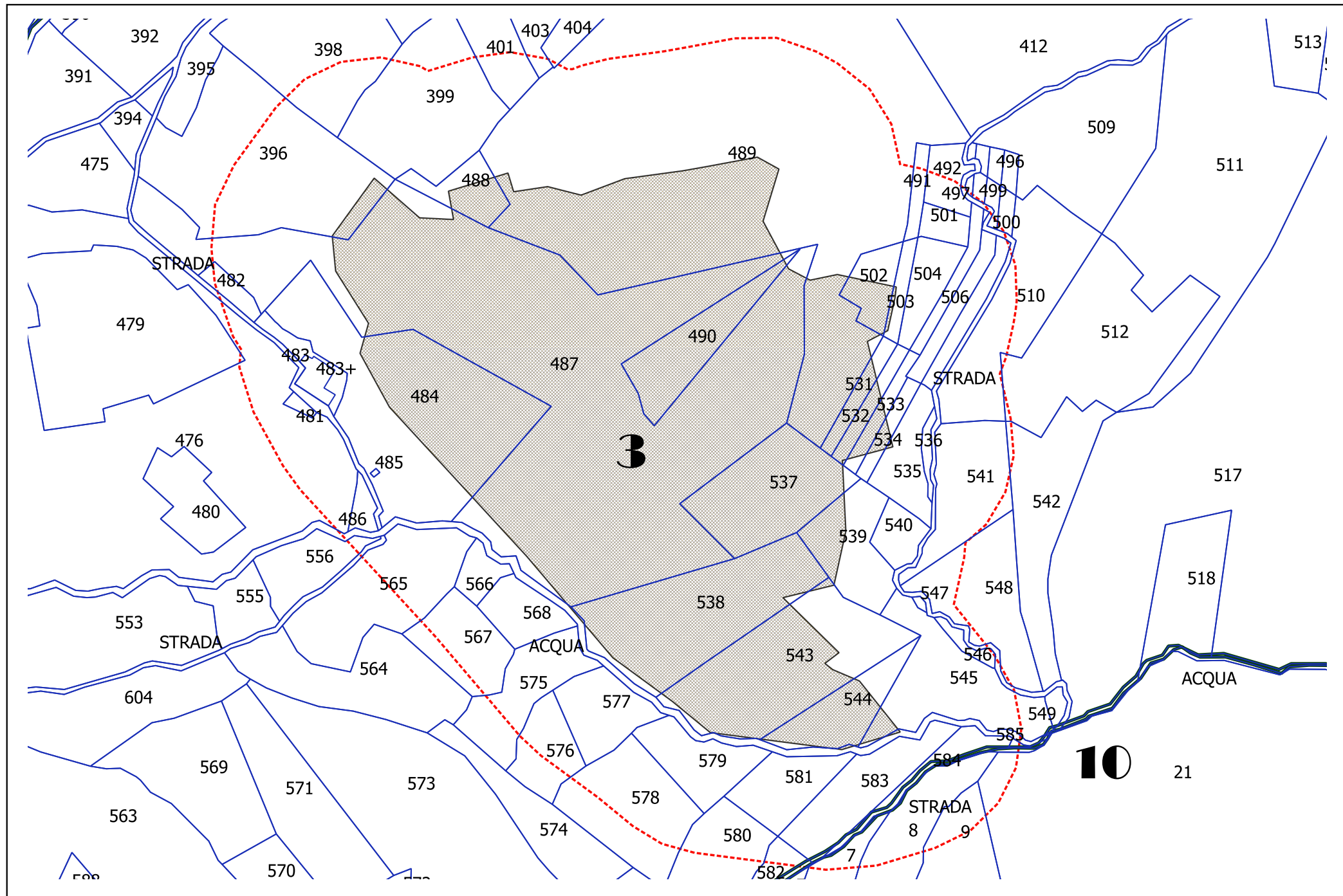


area boscata

ANNO : 2011

LOCALITA' : La Reiva

DATA : 20/04/2011



scala 1:2000



area incendiata

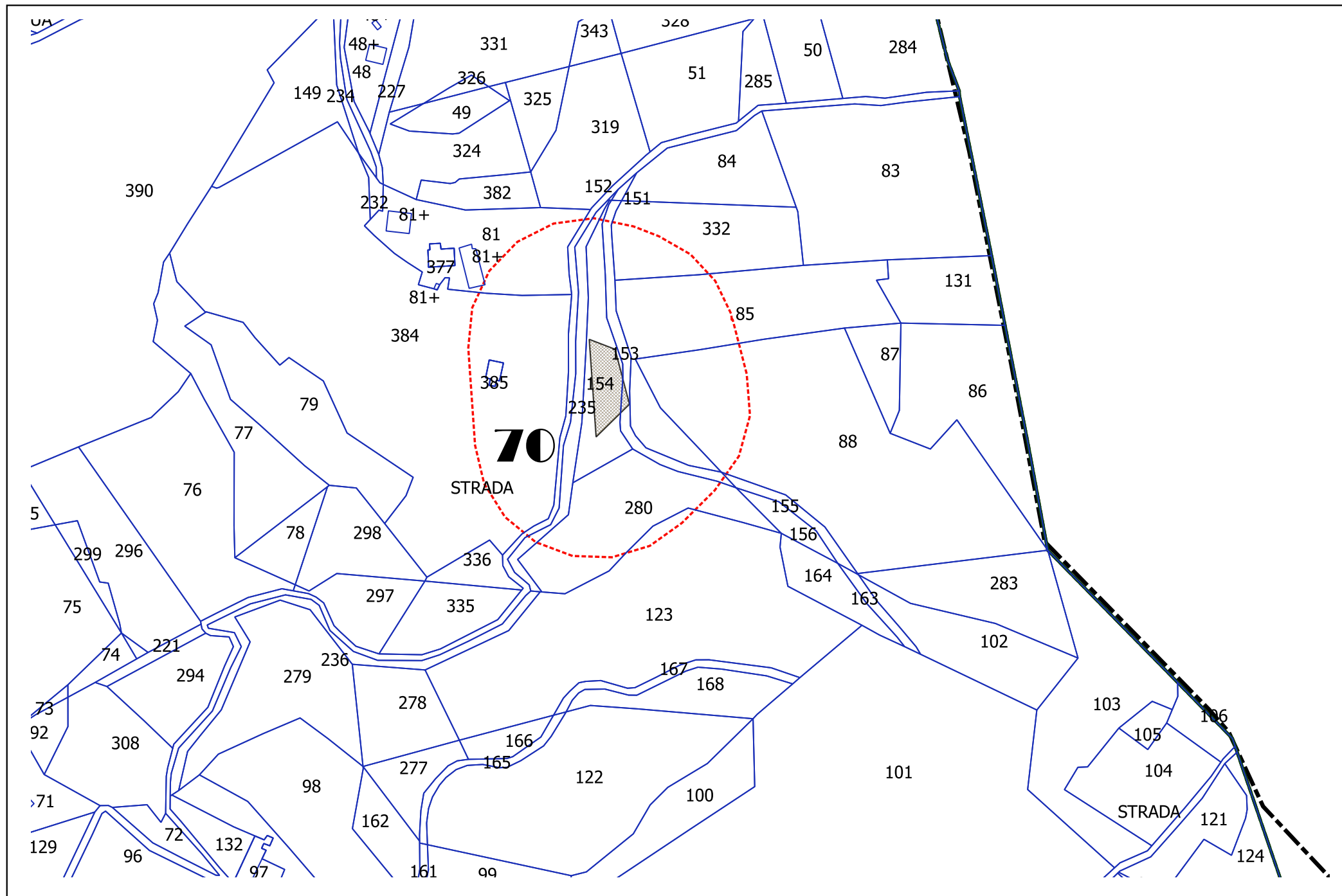


buffer 50 mt
superficie boscata

ANNO : 2011

LOCALITA' : Casanova

DATA : 11/08/2011



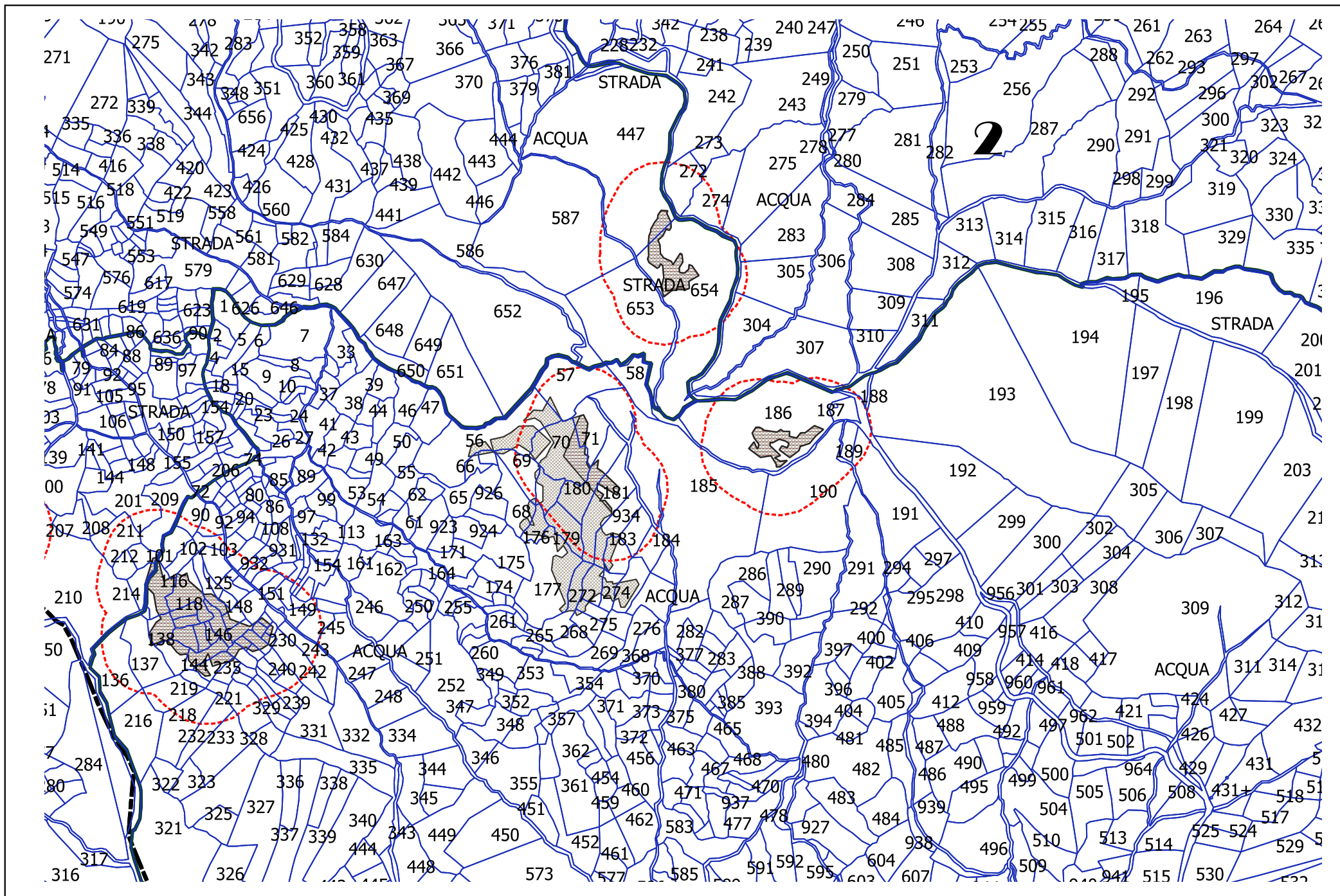
scala 1:2000



area incendiata



buffer 50 mt
superficie boscata




scala 1:5000



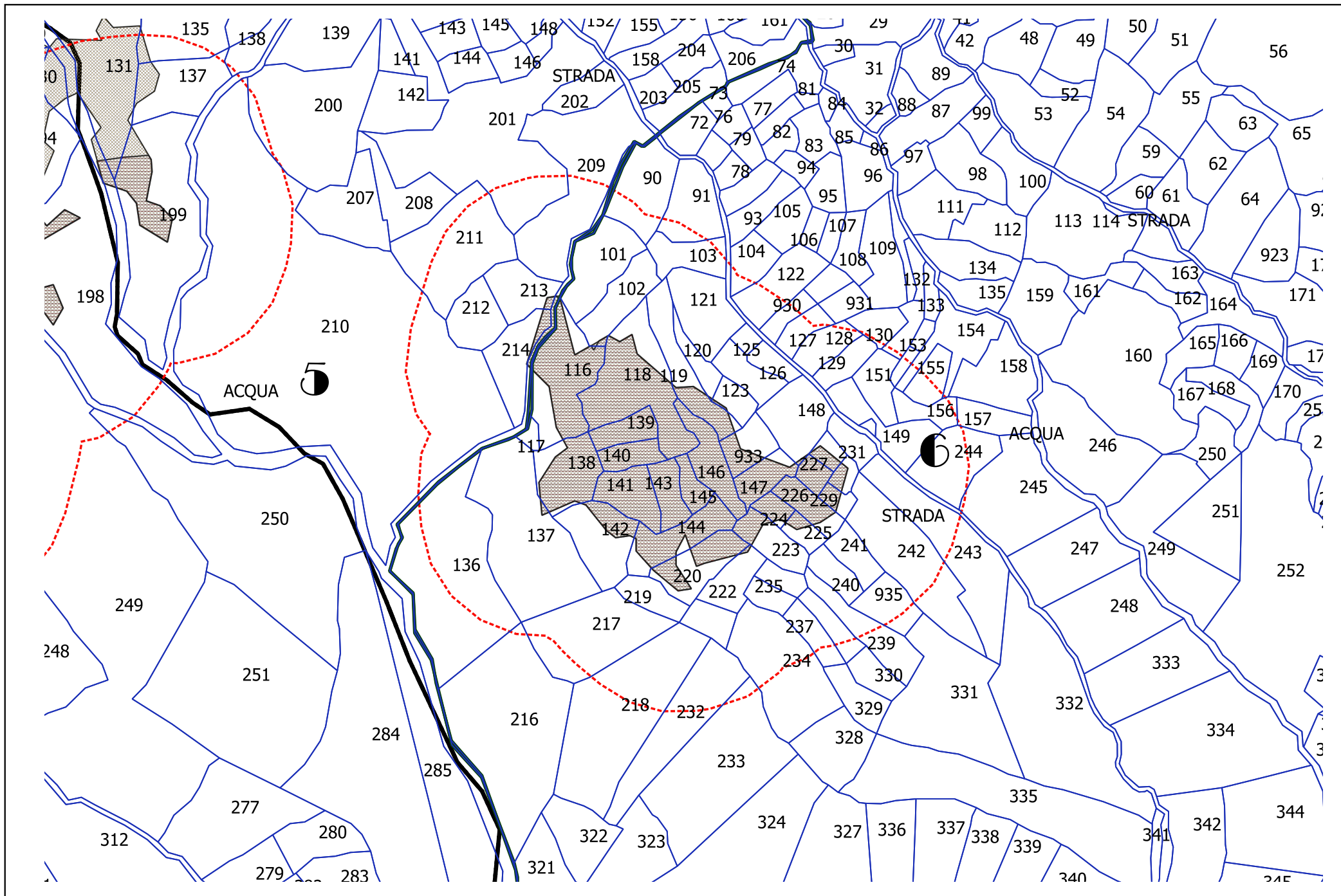
area incendiata



buffer 50 mt
superficie boscata



area boscata



scala 1:2000



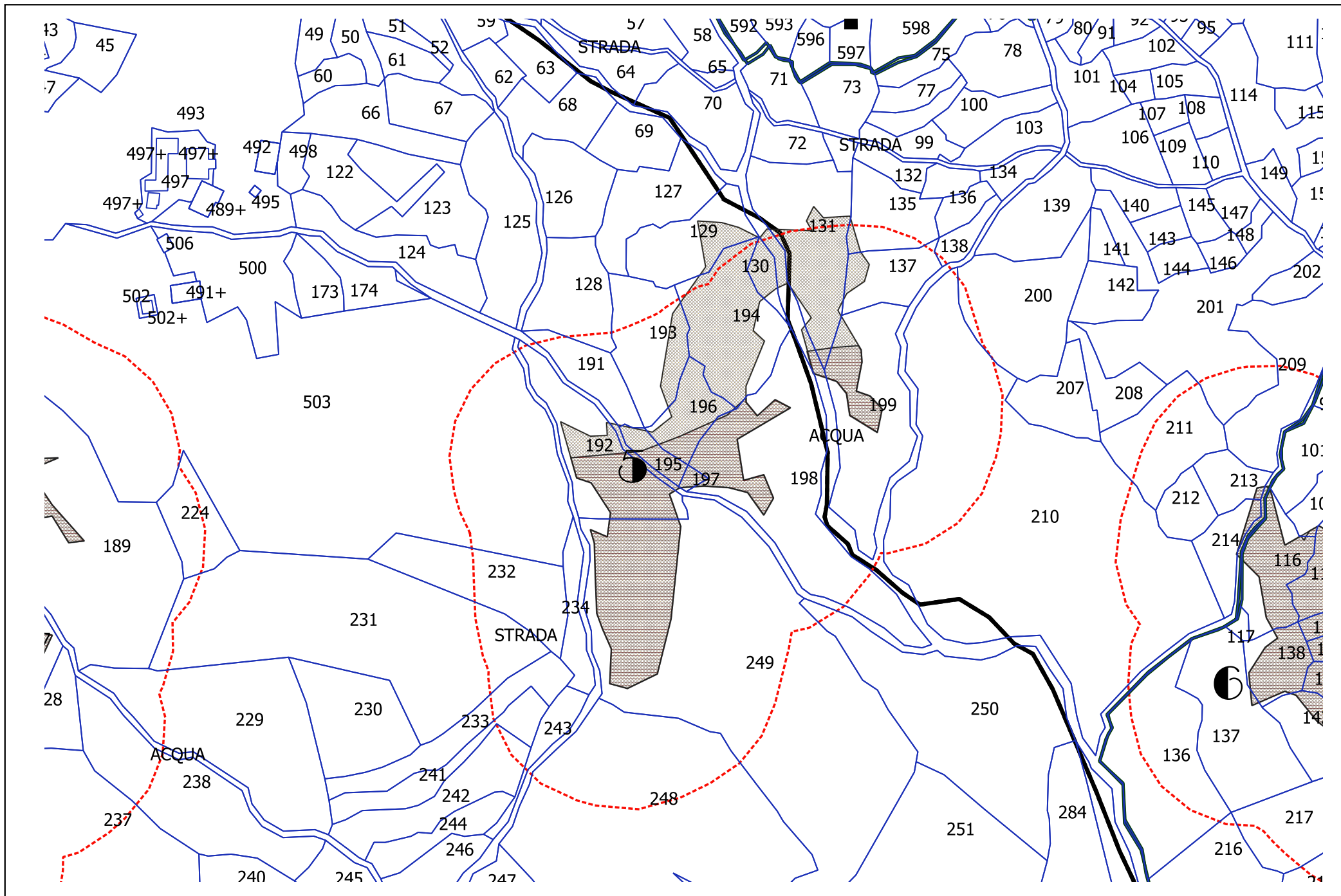
area incendiata



buffer 50 mt
superficie boscata



area boscata



scala 1:2000



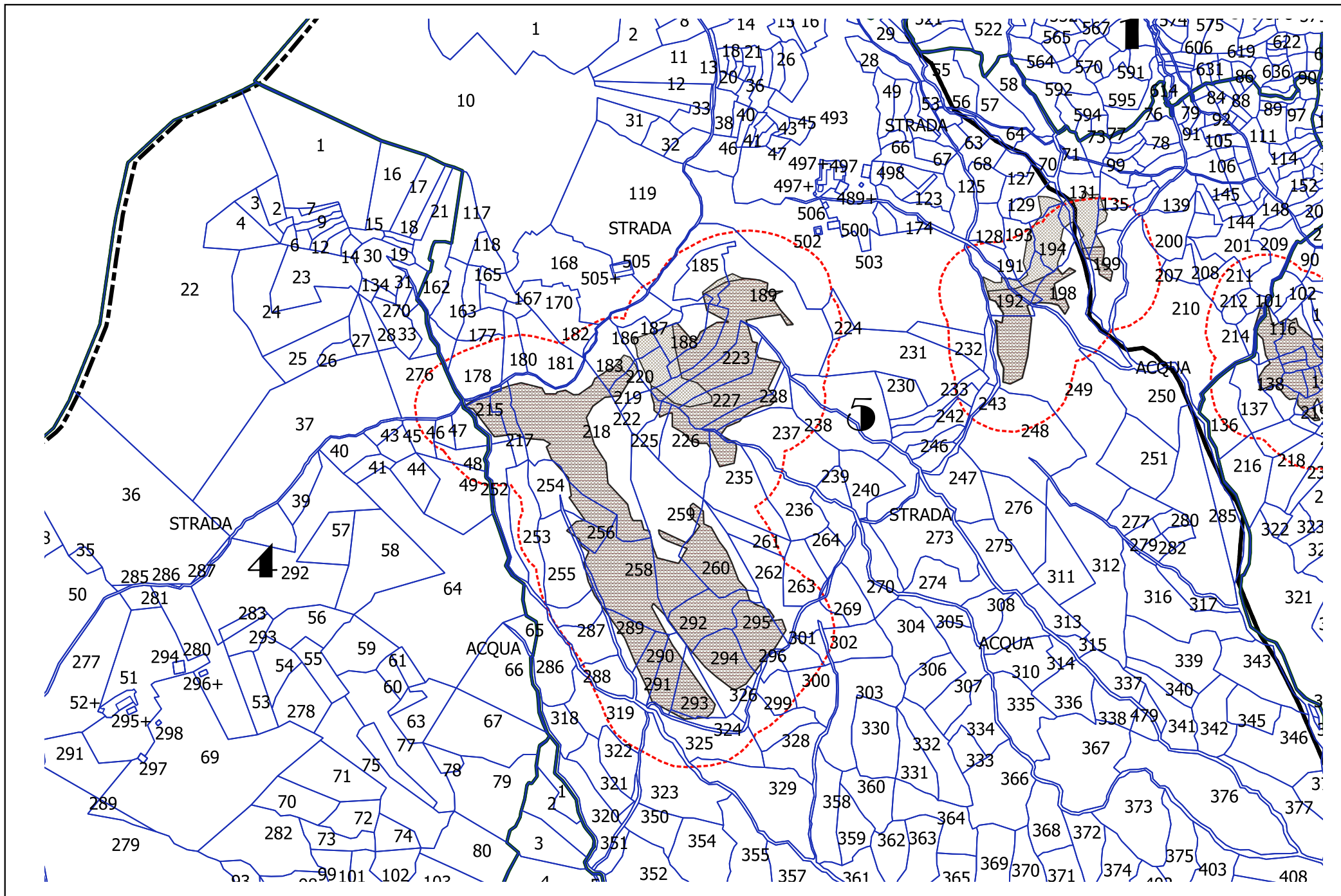
area incendiata



buffer 50 mt
superficie boscata



area boscata



scala 1:5000



area incendiata



buffer 50 mt
superficie boscata



area boscata

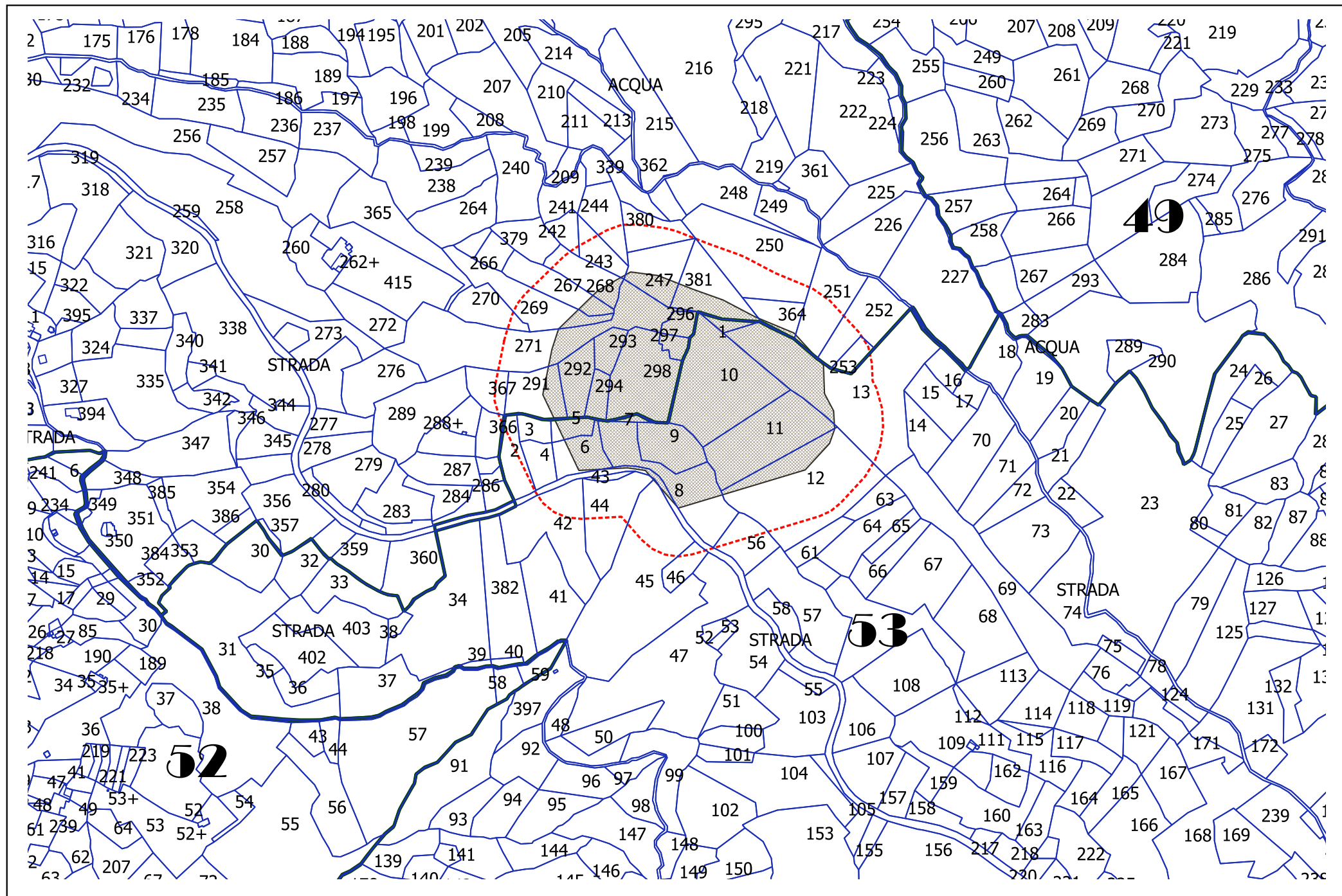
ANNO

2012

ANNO : 2012

LOCALITA' : Macchino

DATA : 29/03/2012



scala 1:5000



area incendiata

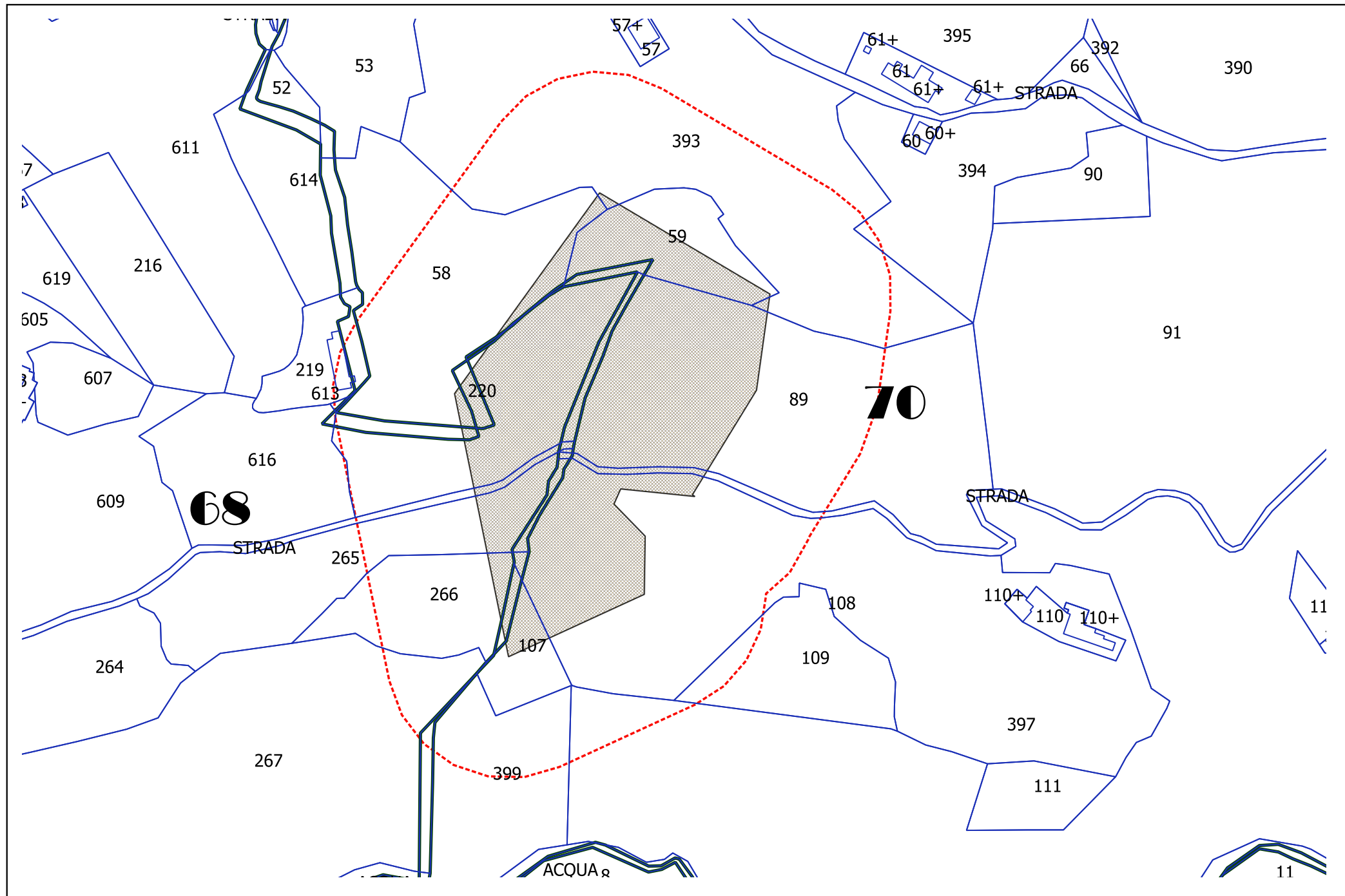


buffer 50 mt
superficie boscata

ANNO : 2012

LOCALITA' : Sorico

DATA : 26/03/2012



scala 1:2000



area incendiata

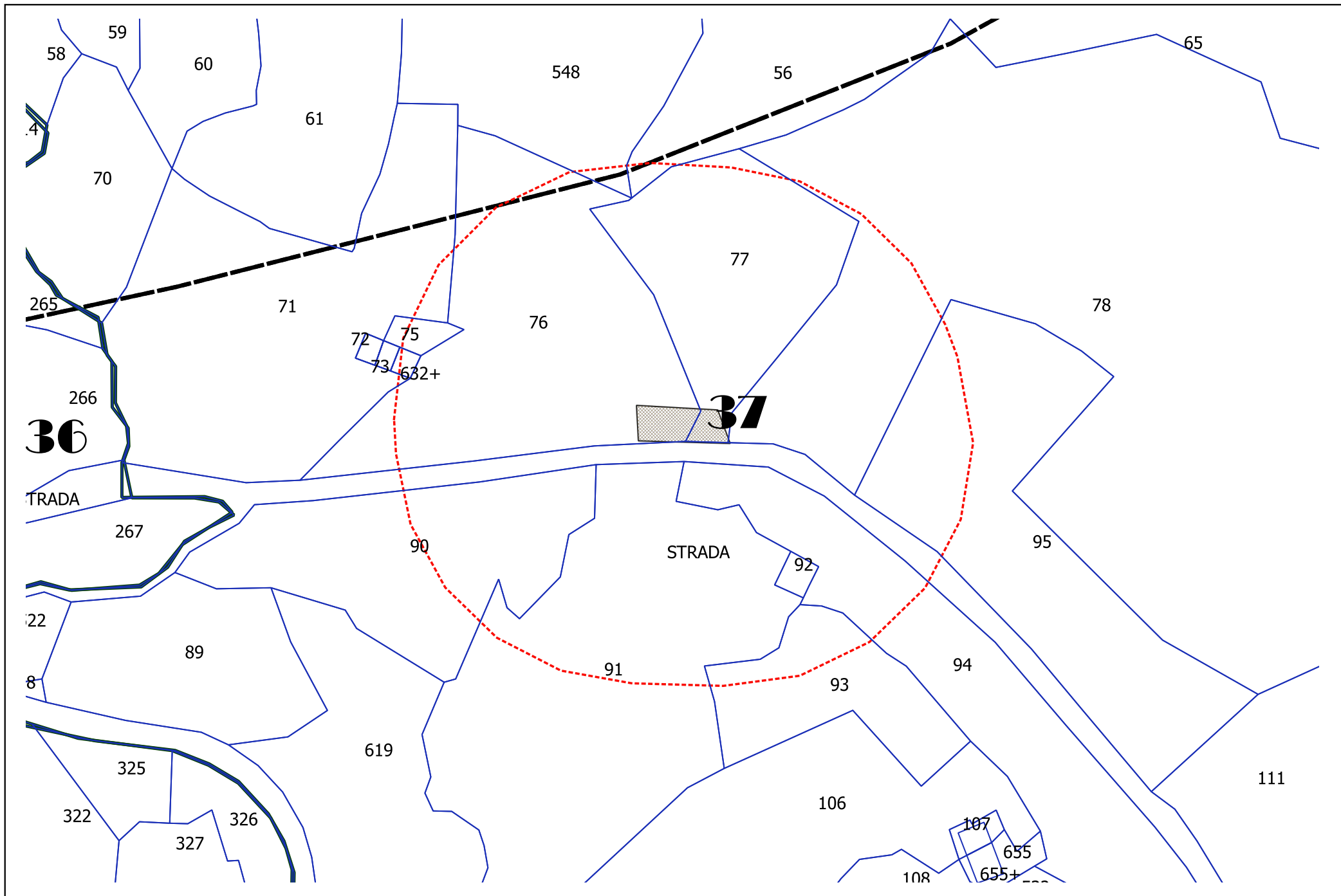


buffer 50 mt
superficie boscata

ANNO : 2012

LOCALITA' : Aramo

DATA : 22/08/2012



scala 1:1000



area incendiata

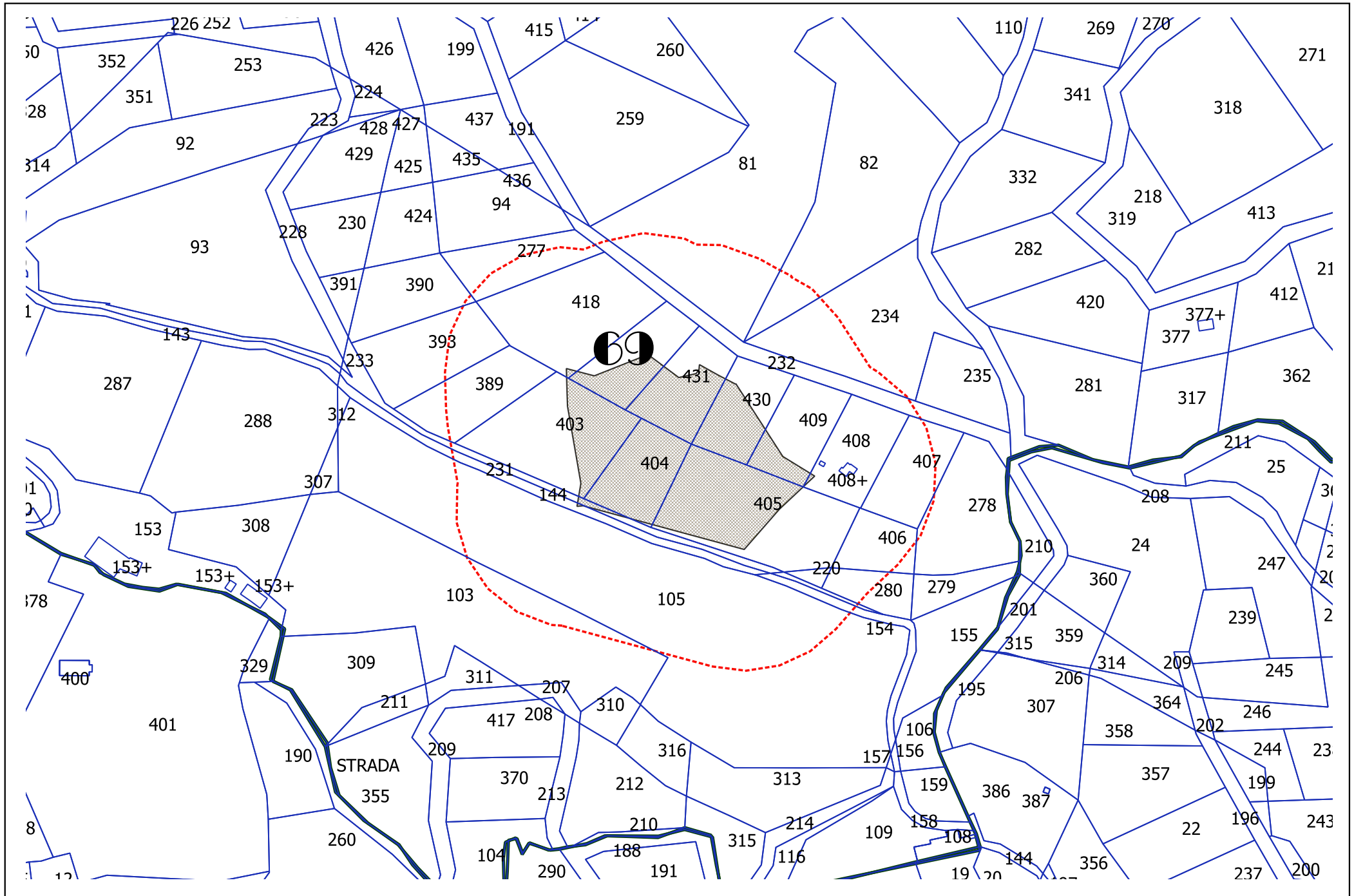


buffer 50 mt
superficie boscata

ANNO : 2012

LOCALITA' : Casanova

DATA : 19/08/2012



scala 1:2000



area incendiata

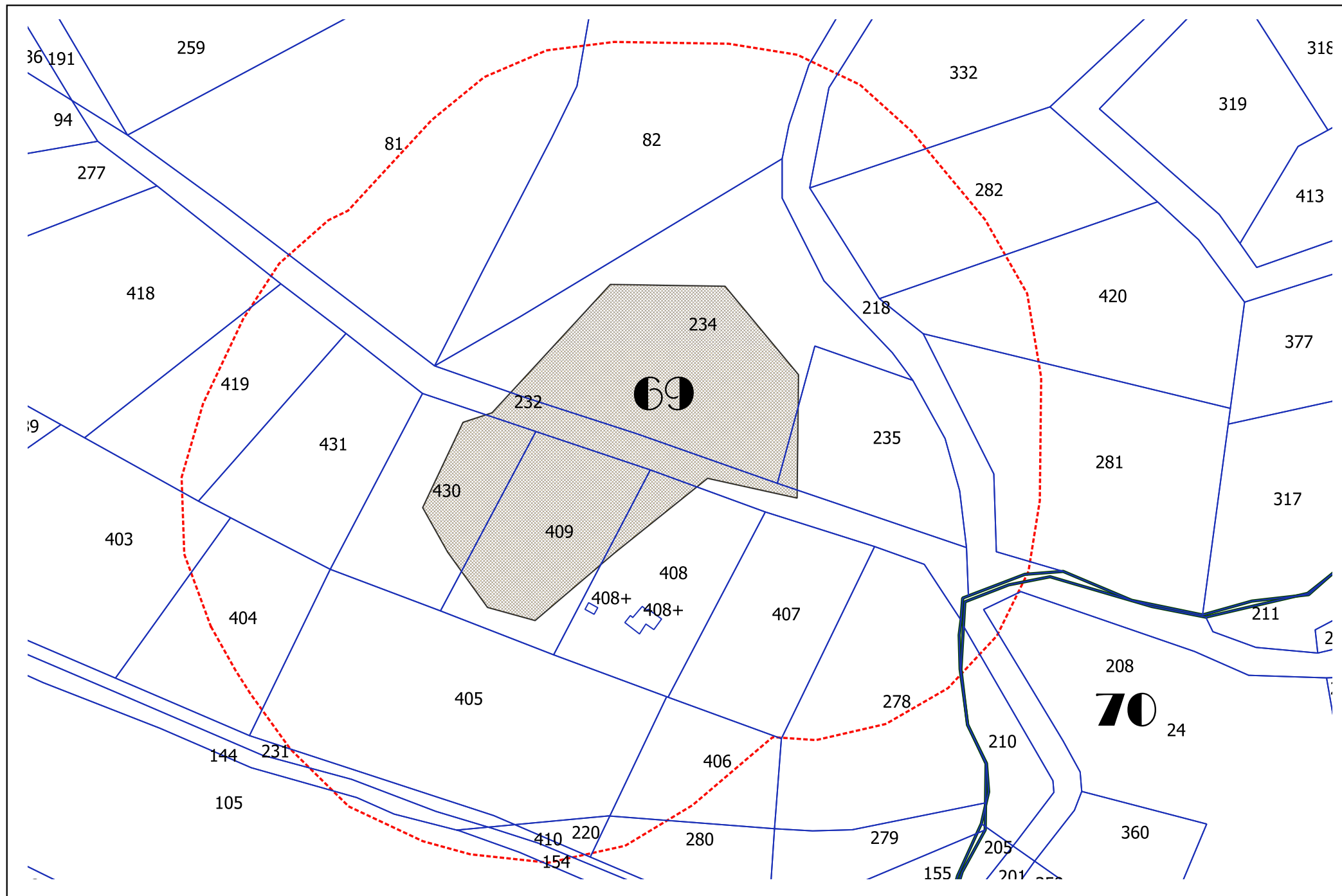


buffer 50 mt
superficie boscata

ANNO : 2012

LOCALITA' : Casanova

DATA : 16/08/2012



scala 1:1000



area incendiata



buffer 50 mt
superficie boscata

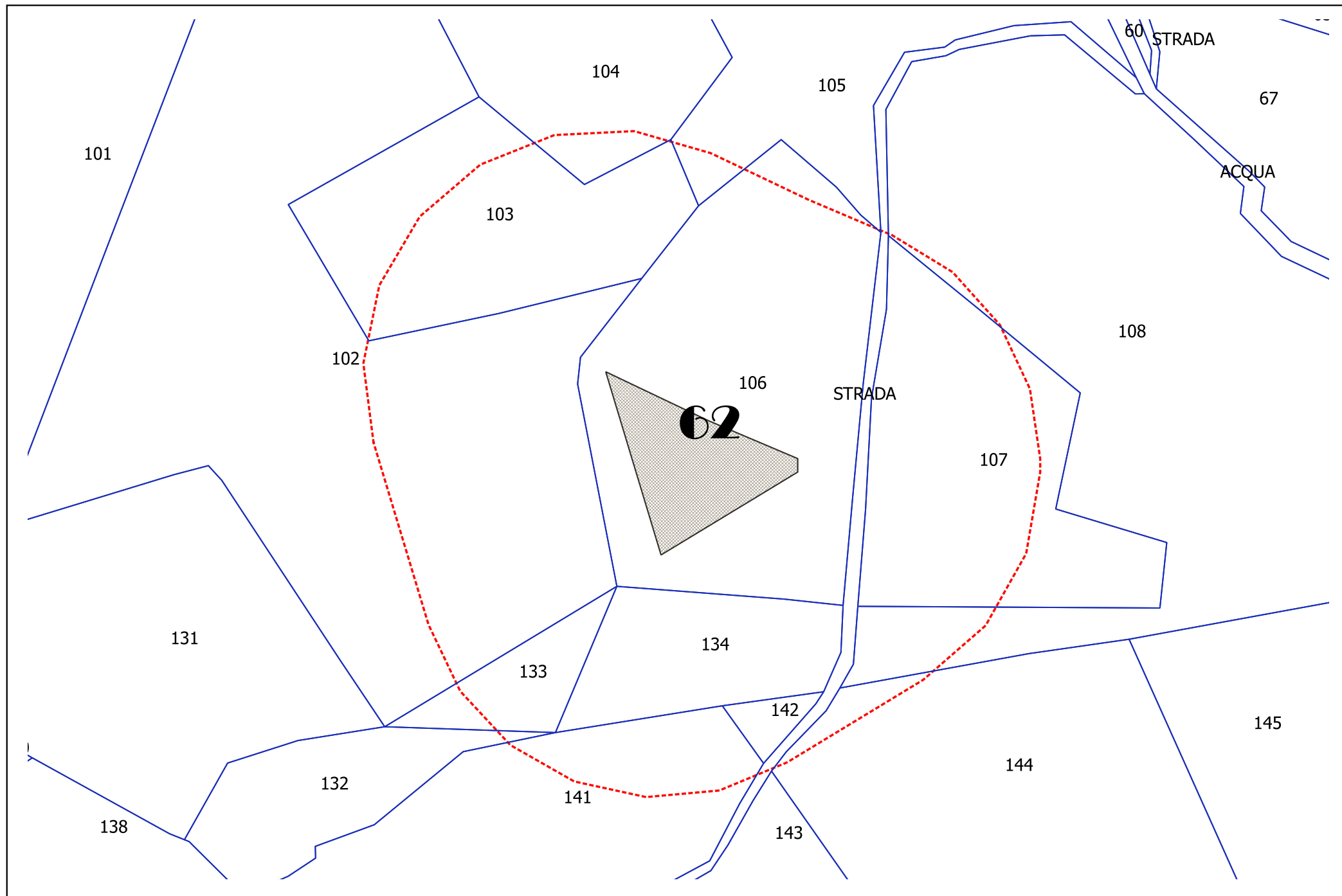
ANNO

2013

ANNO : 2013

LOCALITA' : Pianizzori

DATA : 01/09/2013



scala 1:1000



area incendiata



buffer 50 mt
superficie boscata

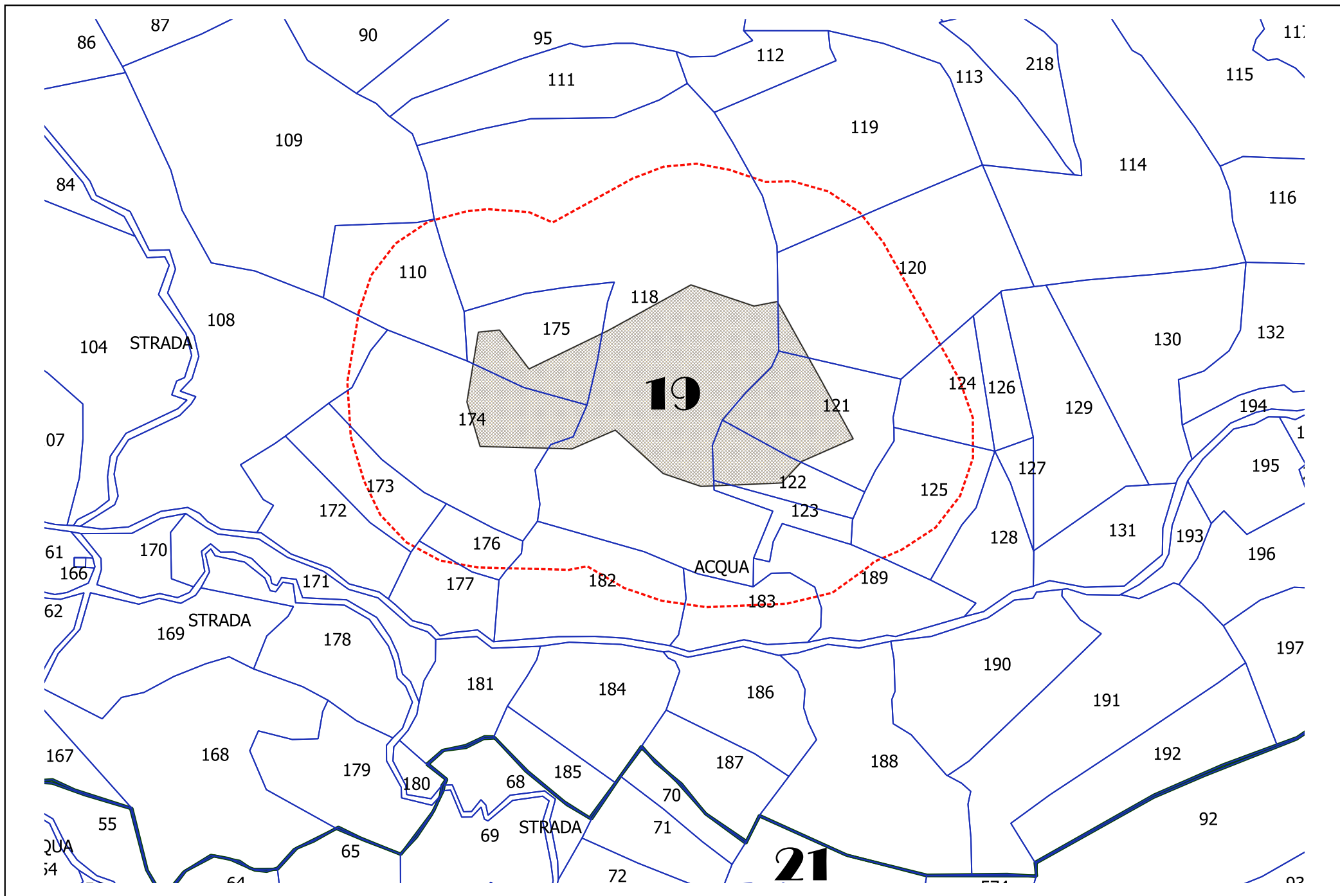
ANNO

2015

ANNO : 2015

LOCALITA' : San quirico

DATA : 31/12/2015



scala 1:2000



area incendiata

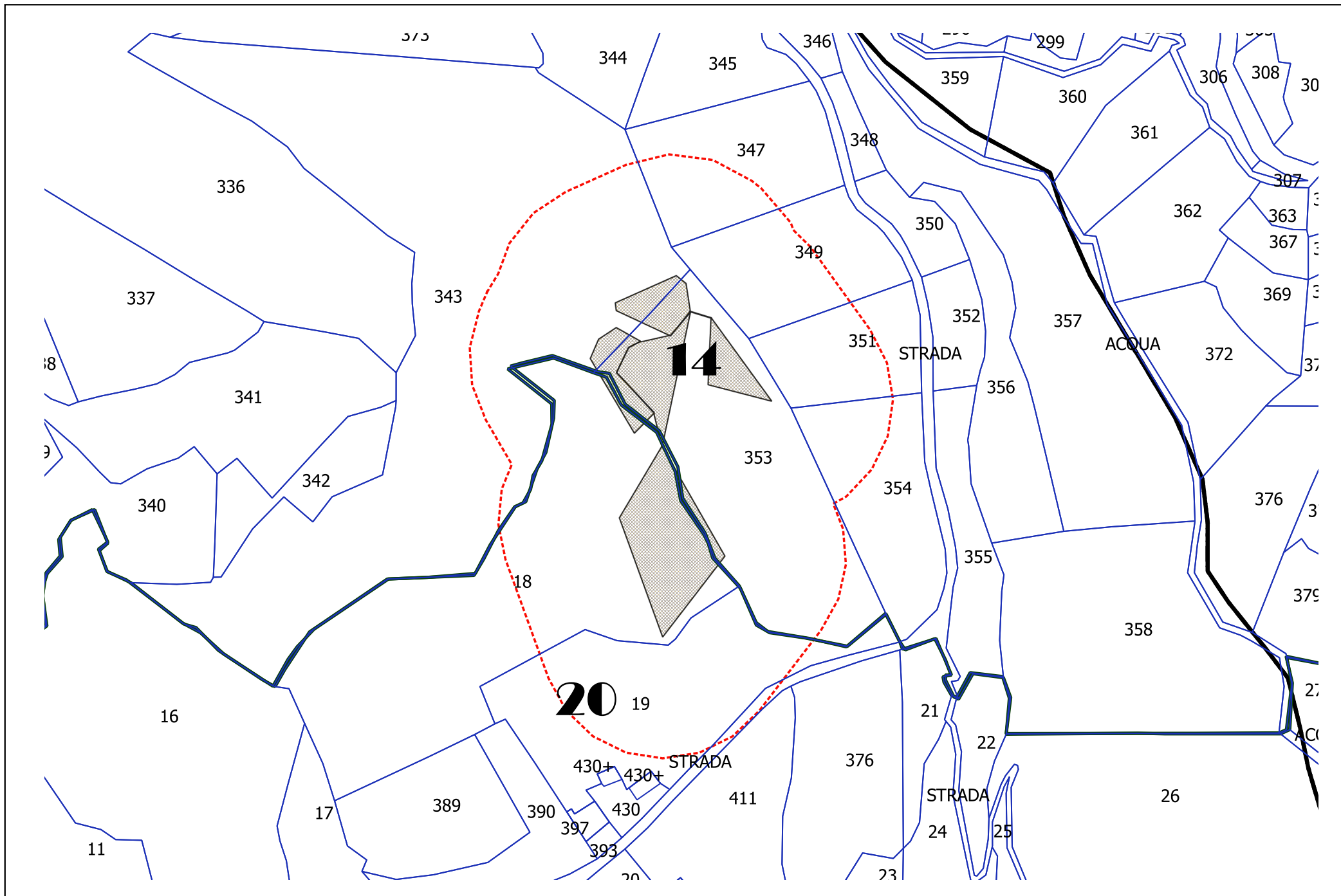


buffer 50 mt
superficie boscata

ANNO : 2015

LOCALITA' : Stiappa

DATA : 29/11/2015



scala 1:2000



area incendiata

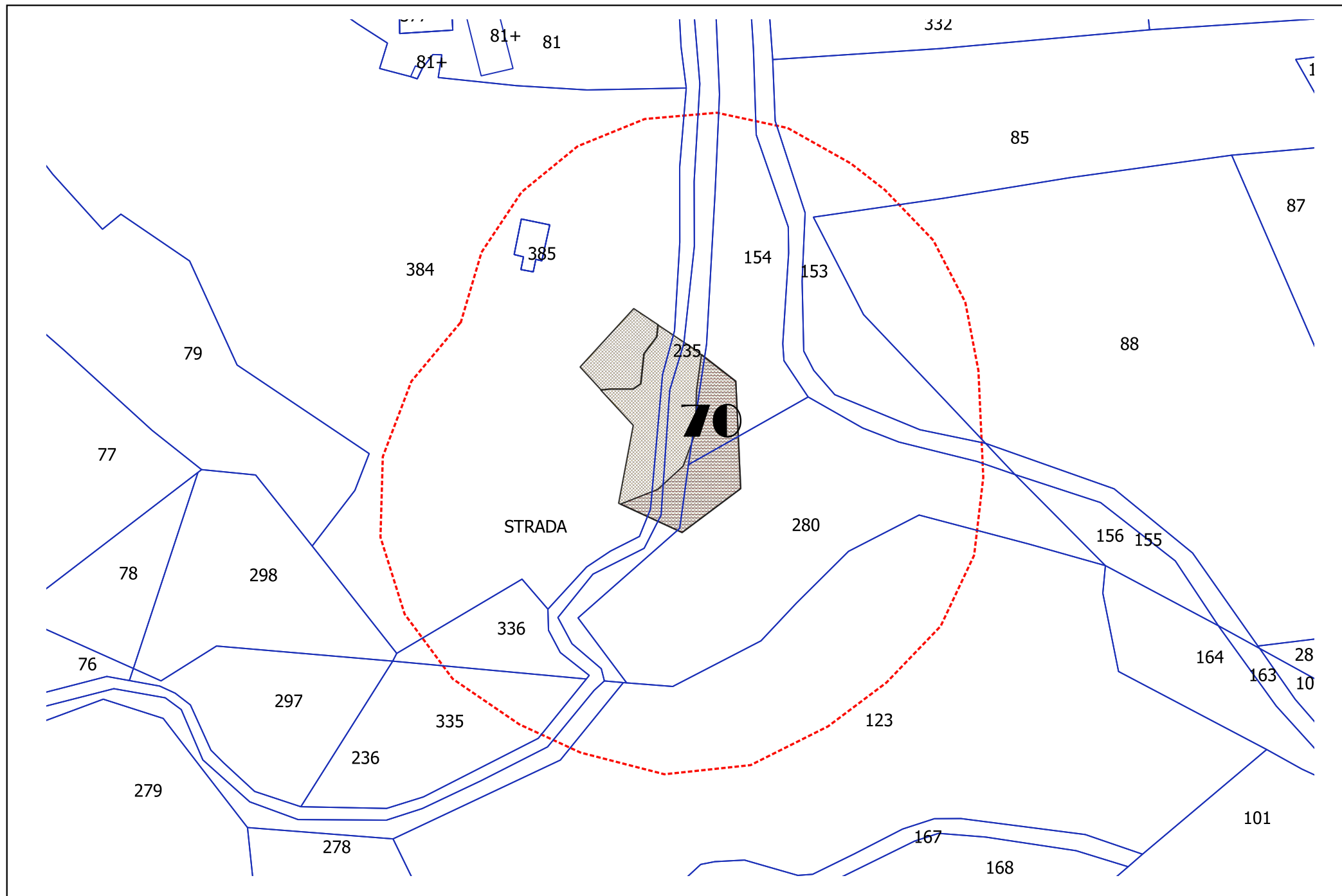


buffer 50 mt
superficie boscata

ANNO : 2015

LOCALITA' : S.C: per Malocchio

DATA : 16/08/2015



scala 1:1000



area incendiata



buffer 50 mt
superficie boscata

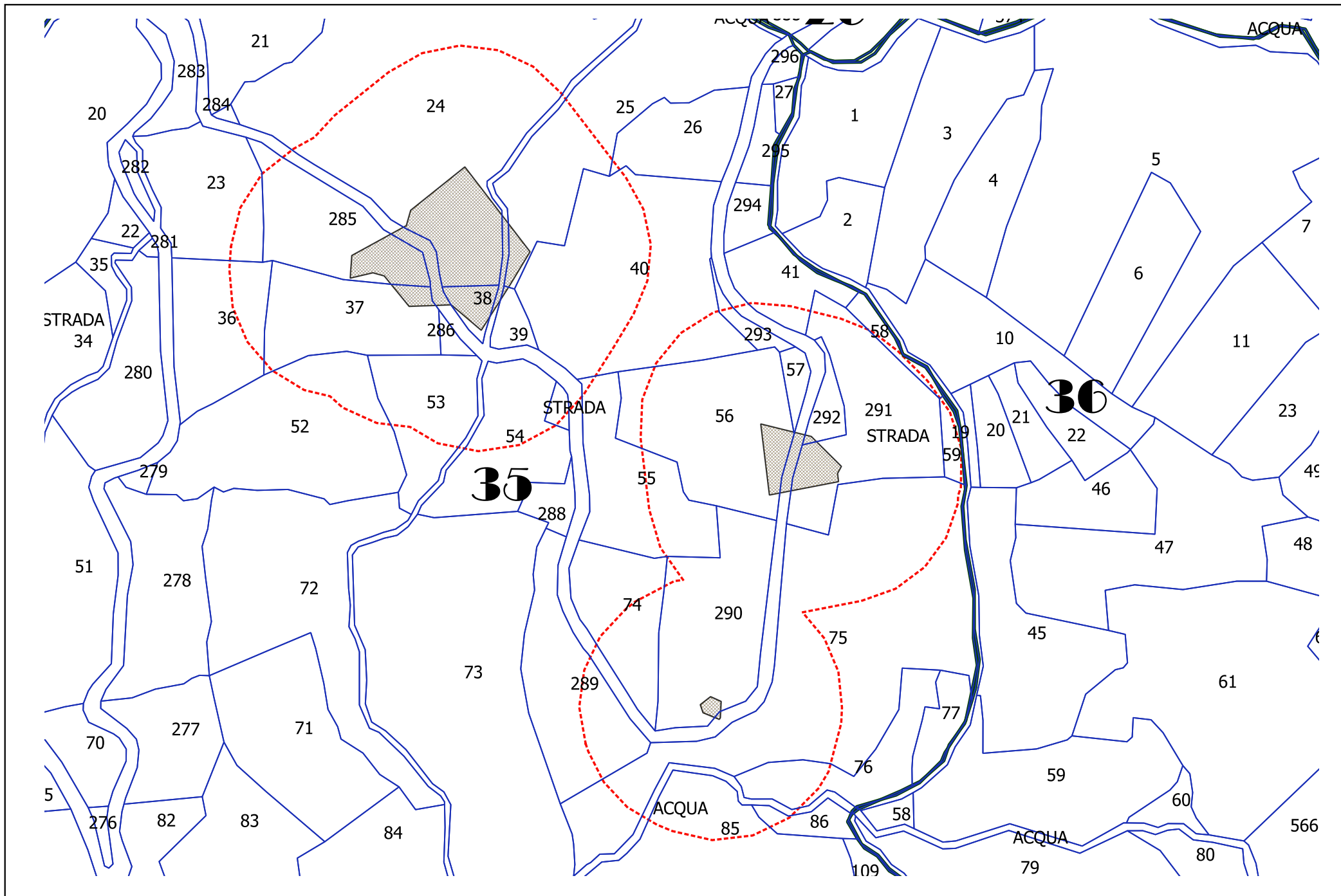


area boscata

ANNO : 2015

LOCALITA' : San Quirico

DATA : 01/07/2015



scala 1:2000



area incendiata



buffer 50 mt
superficie boscata

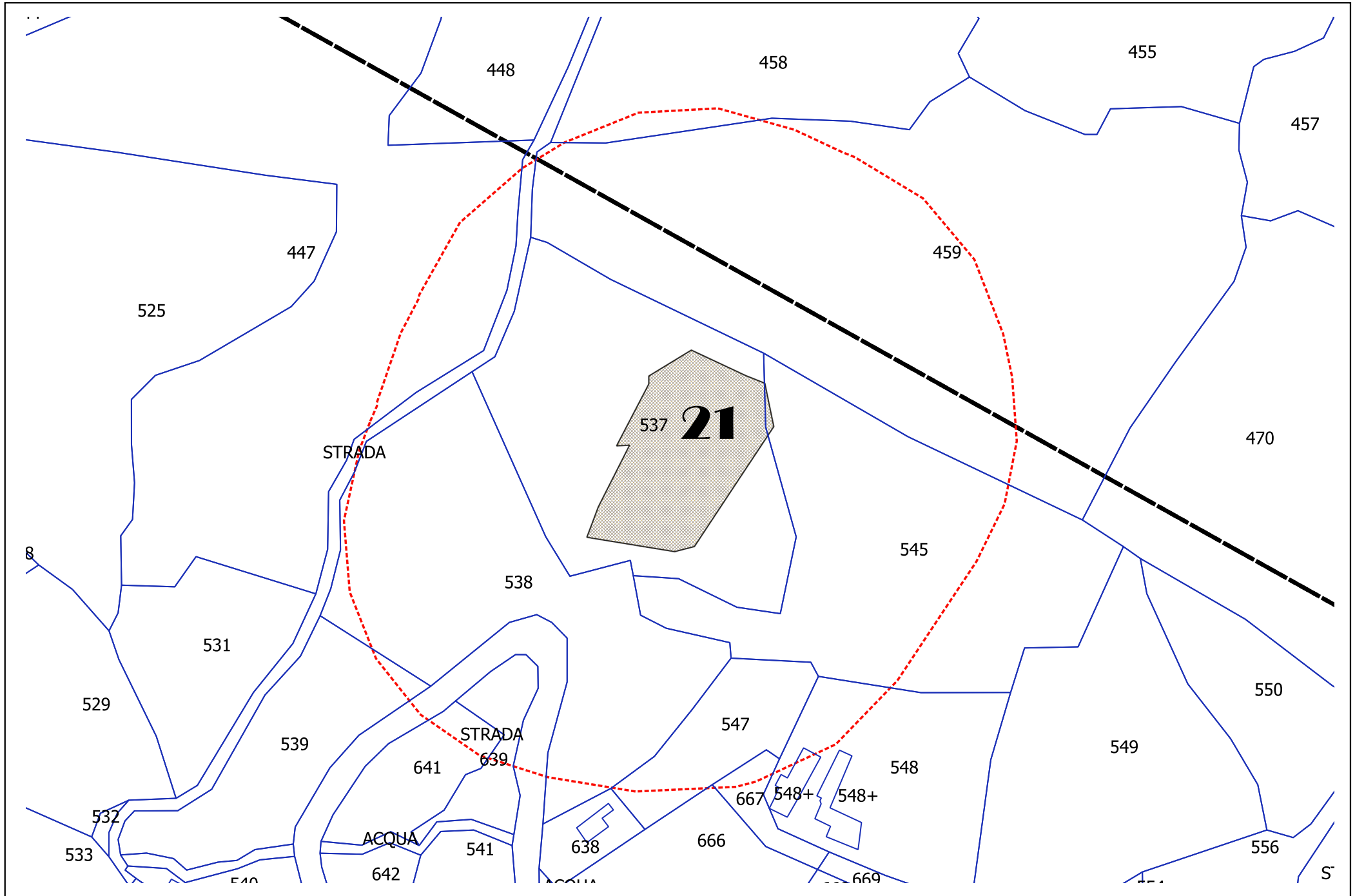
ANNO

2016

ANNO : 2016

LOCALITA' : San Quirico

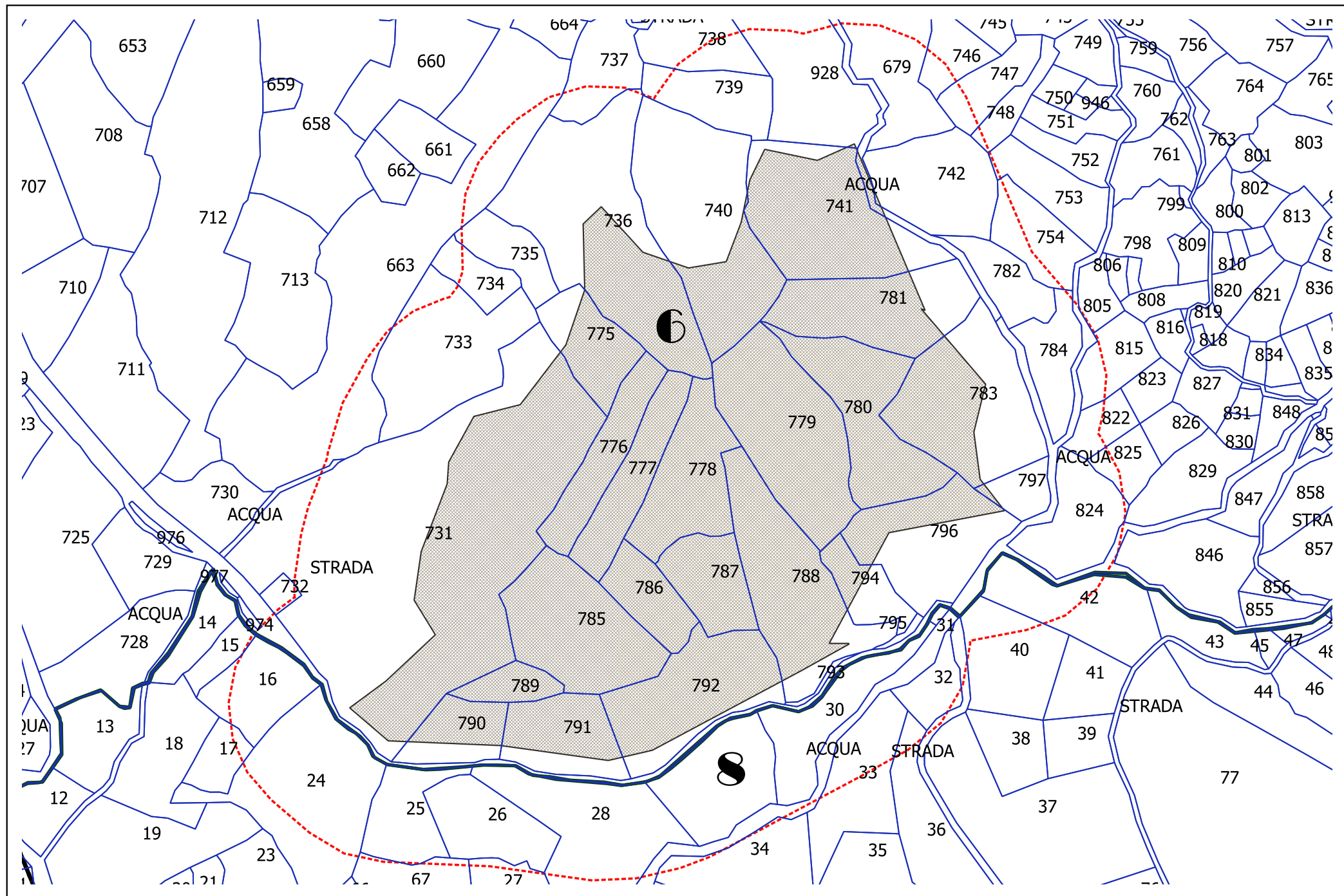
DATA : 29/08/2016



ANNO : 2016

LOCALITA' : Stiappa

DATA : 27/12/2016



scala 1:2000



area incendiata

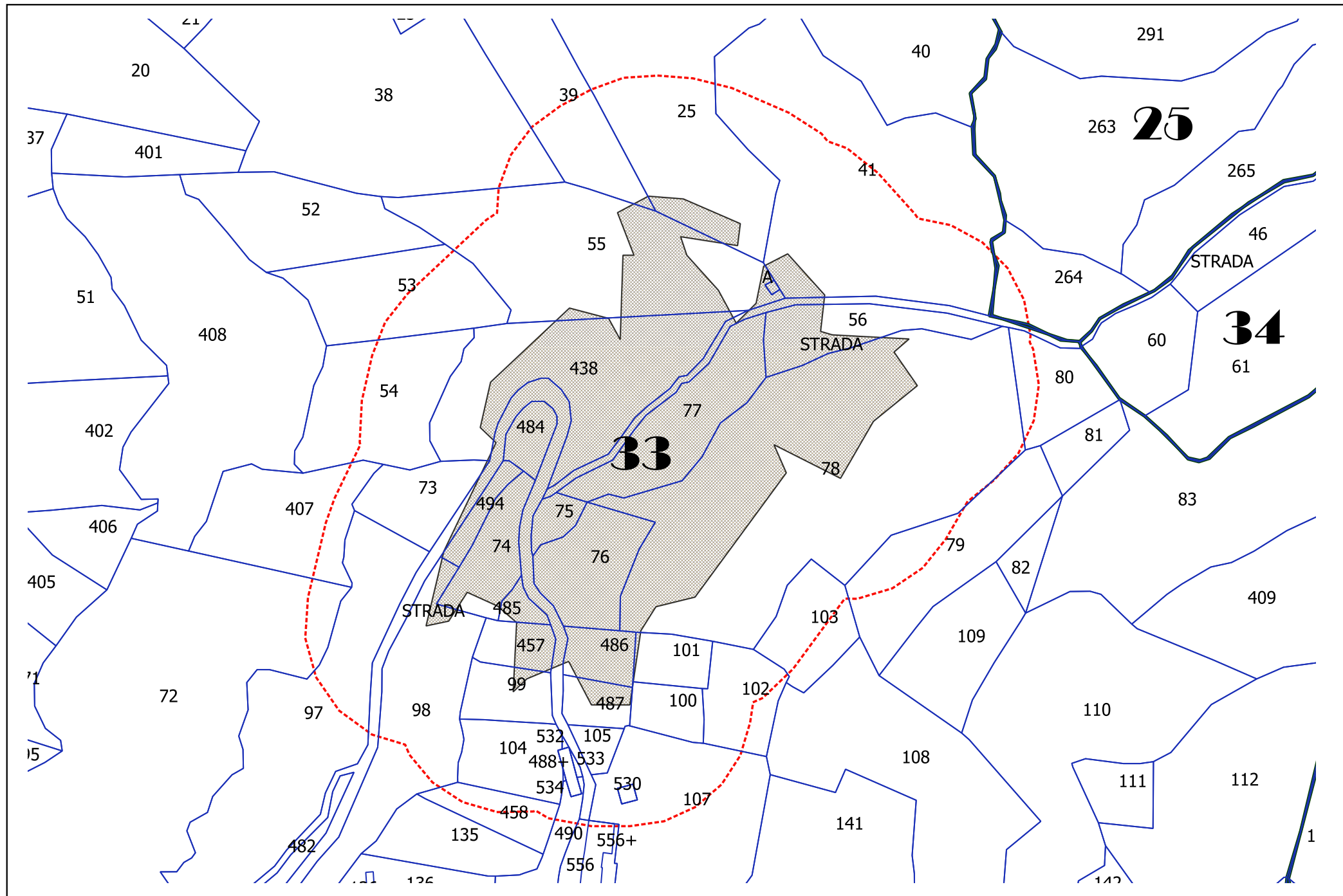


buffer 50 mt
superficie boscata

ANNO : 2016

LOCALITA' : Sorana

DATA : 24/01/2016



scala 1:2000



area incendiata

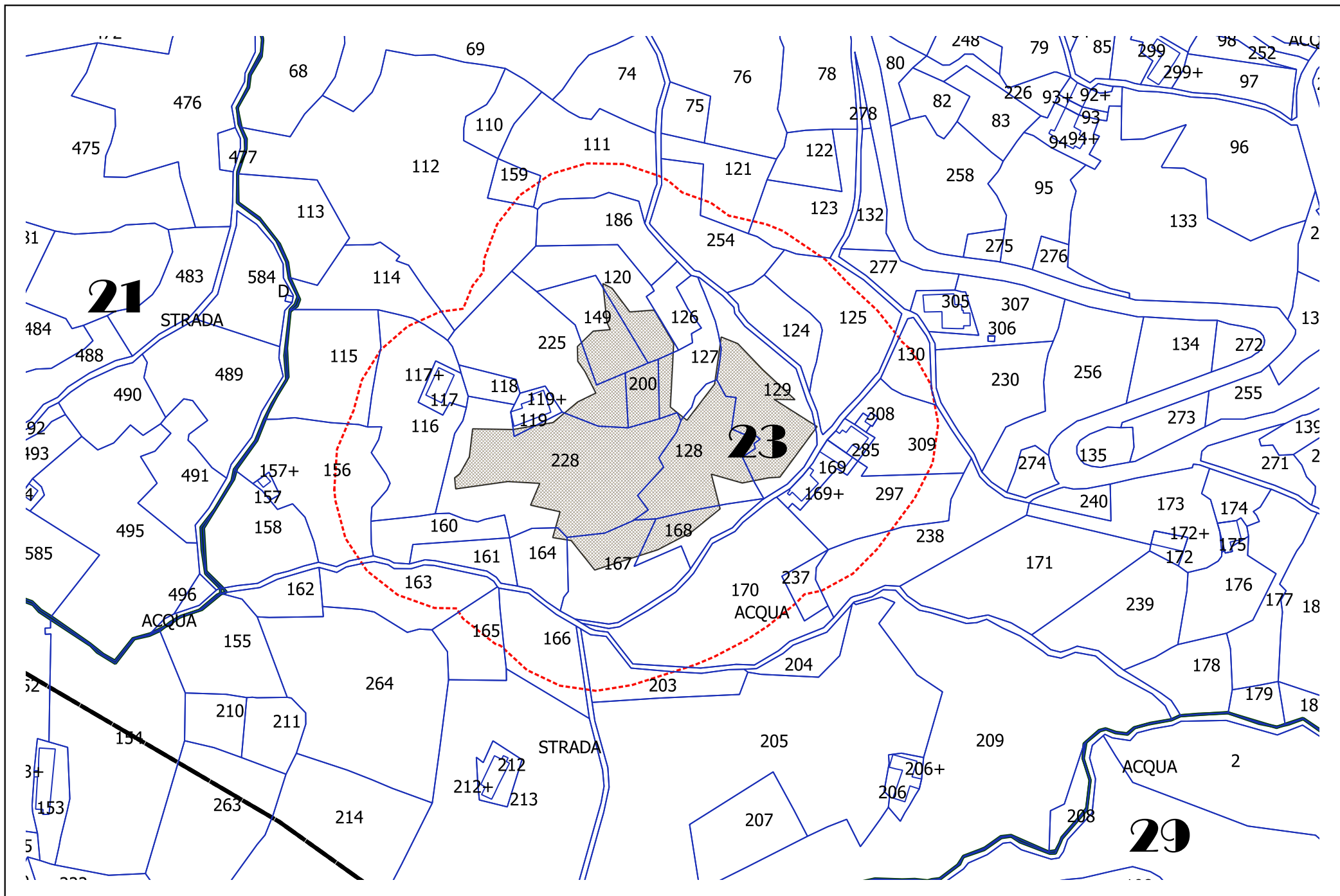


buffer 50 mt
superficie boscata

ANNO : 2016

LOCALITA' : Castelvechio

DATA : 23/08/2016



scala 1:2000



area incendiata

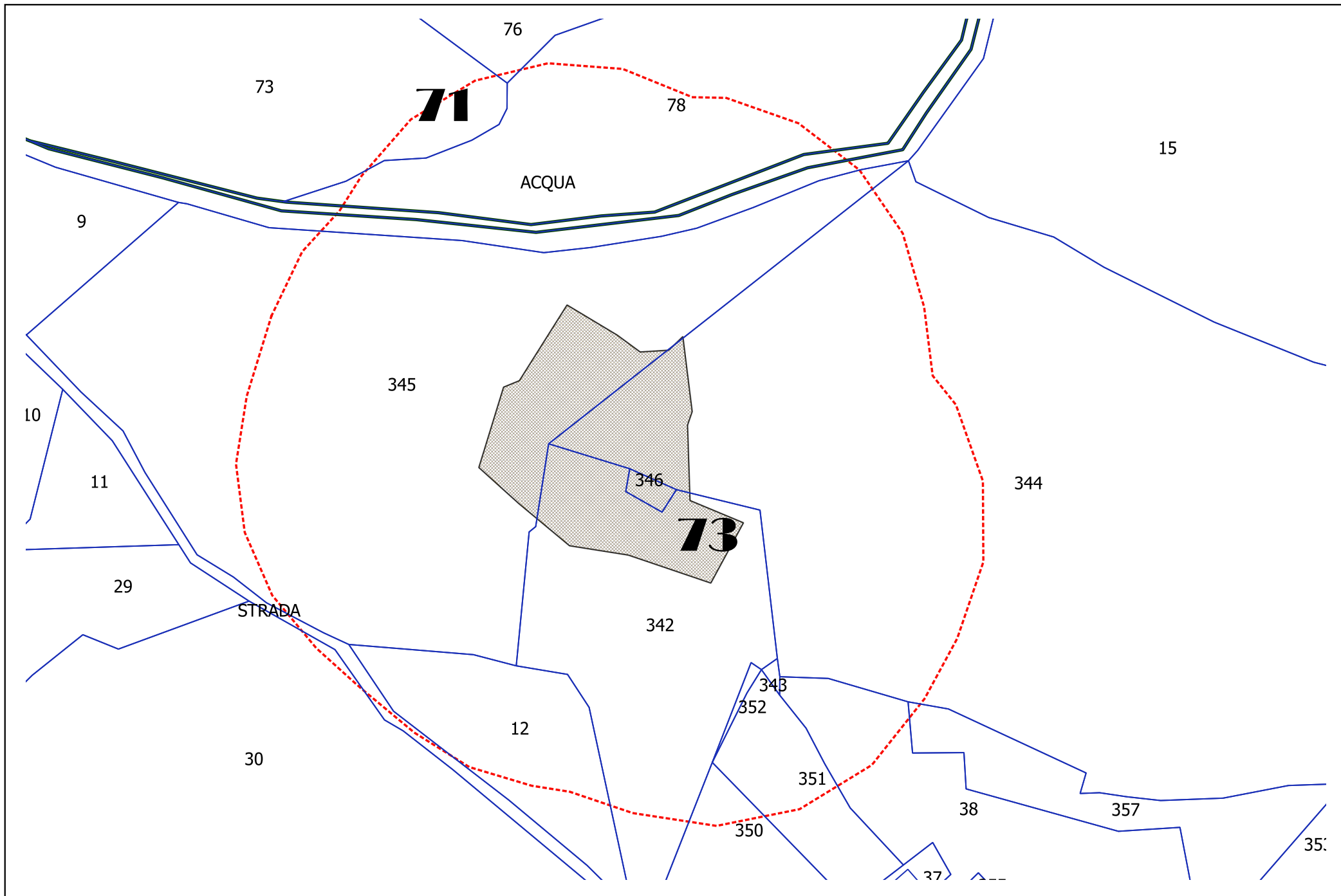


buffer 50 mt
superficie boscata

ANNO : 2016

LOCALITA' : Monte a Pescia

DATA : 12/09/2016



scala 1:1000



area incendiata

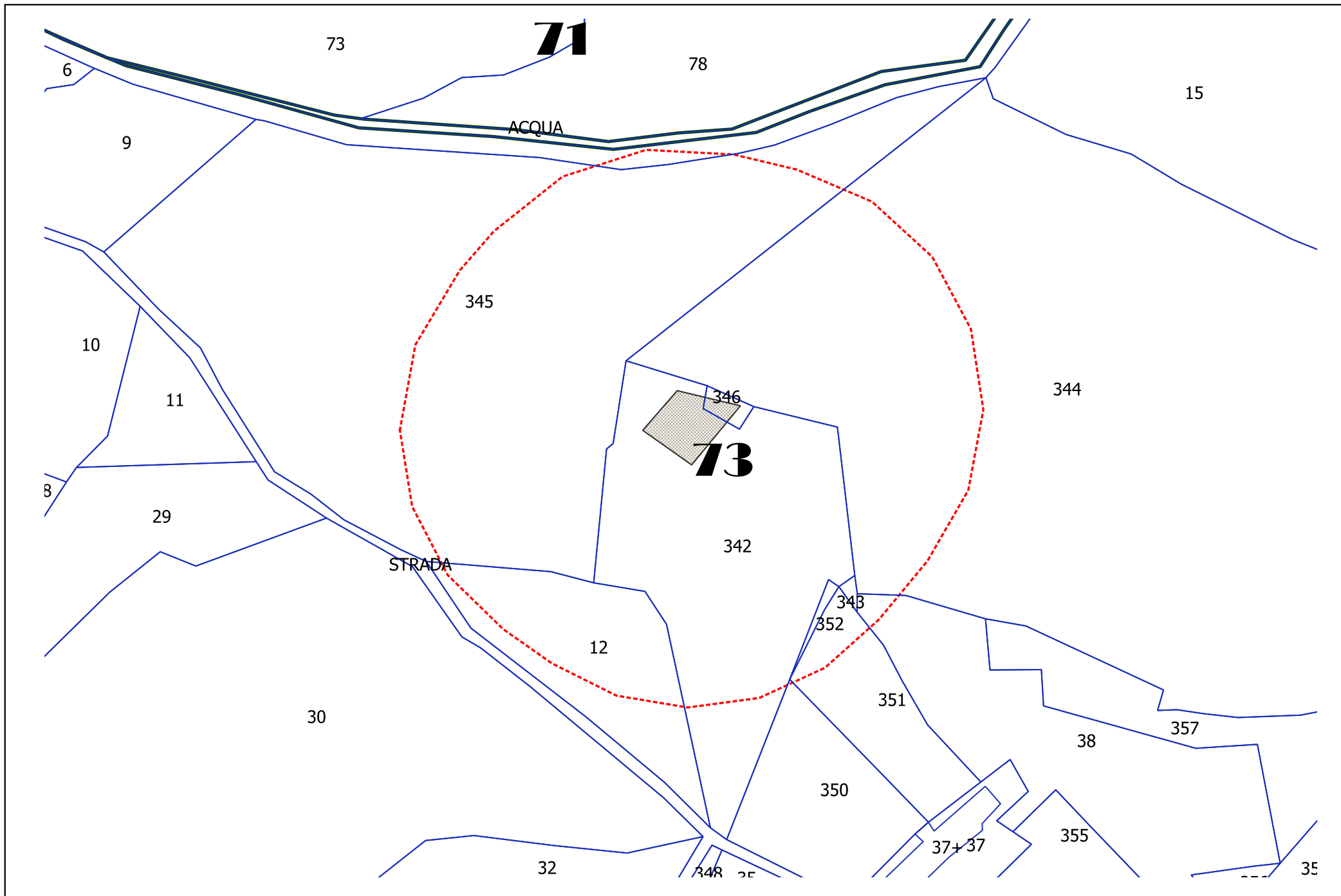


buffer 50 mt
superficie boscata

ANNO : 2016

LOCALITA' : Convento di Colleviti

DATA : 09/09/2016



scala 1:1000



area incendiata

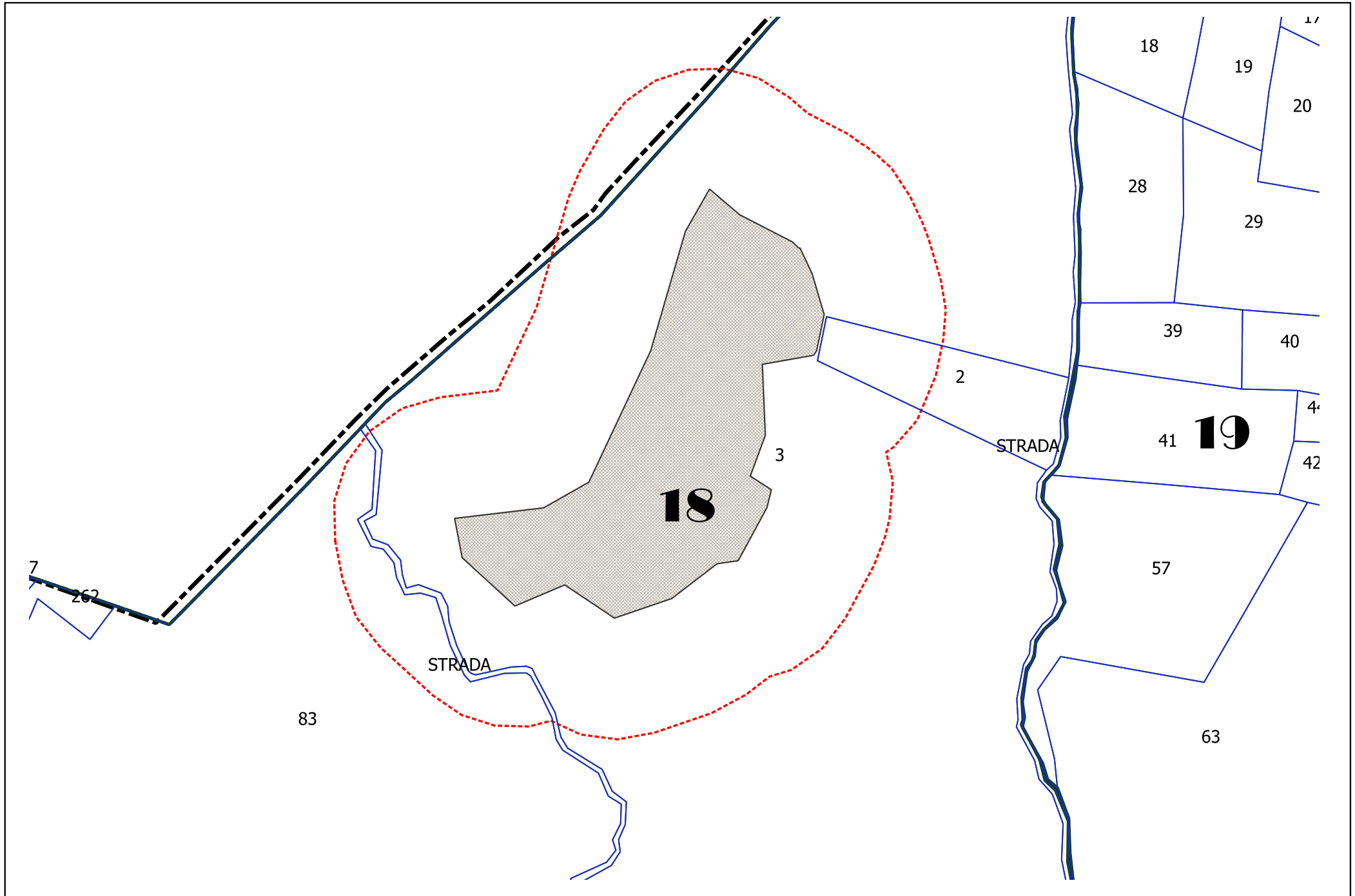


buffer 50 mt
superficie boscata

ANNO : 2016

LOCALITA' : Battifolle

DATA : 07/05/2016



scala 1:2000



area incendiata

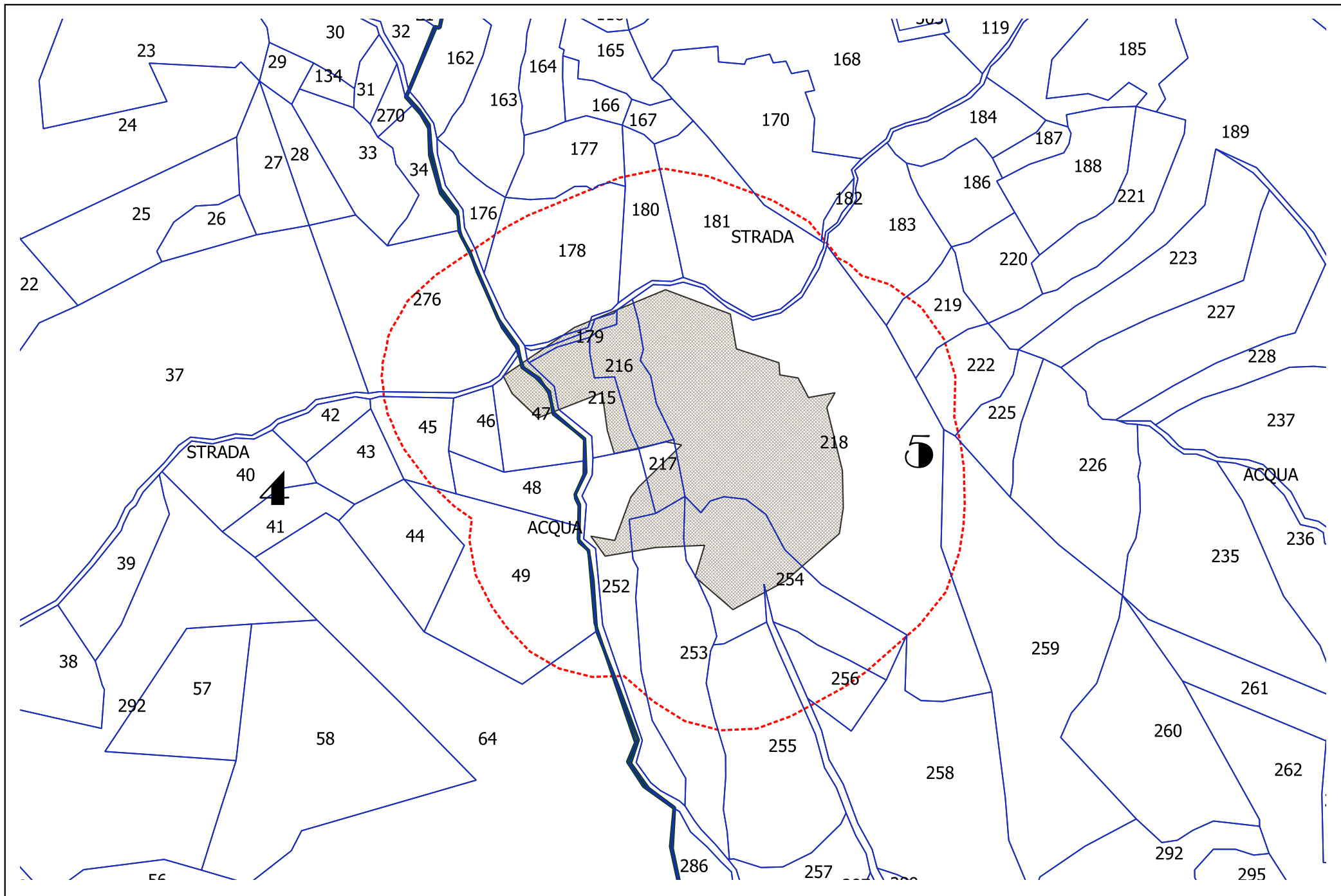


buffer 50 mt
superficie boscata

ANNO : 2016

LOCALITA' : La Forretta

DATA : 07/04/2016



scala 1:2000



area incendiata

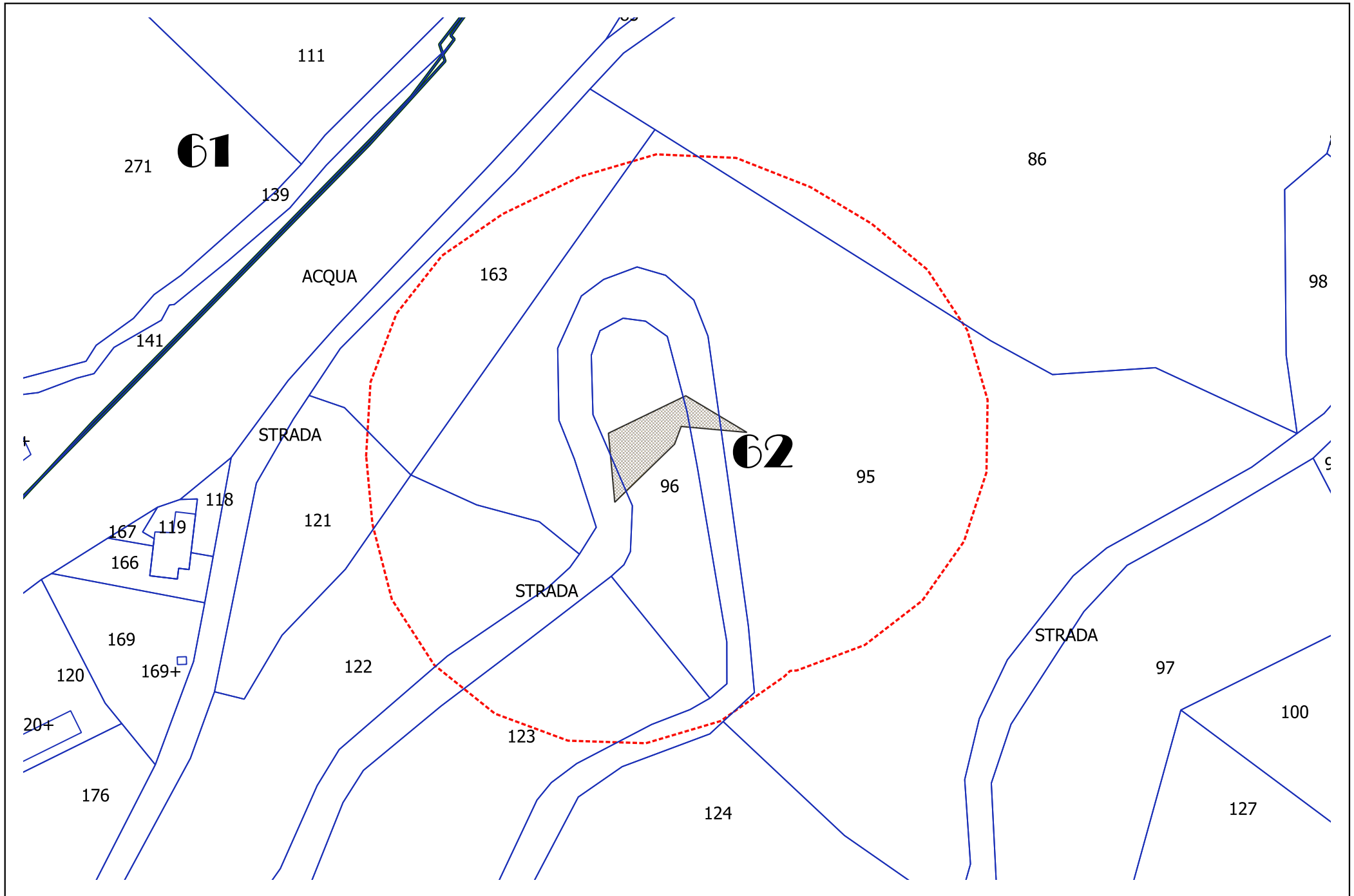


buffer 50 mt
superficie boscata

ANNO : 2016

LOCALITA' : Vellano

DATA : 06/09/2016



scala 1:1000



area incendiata

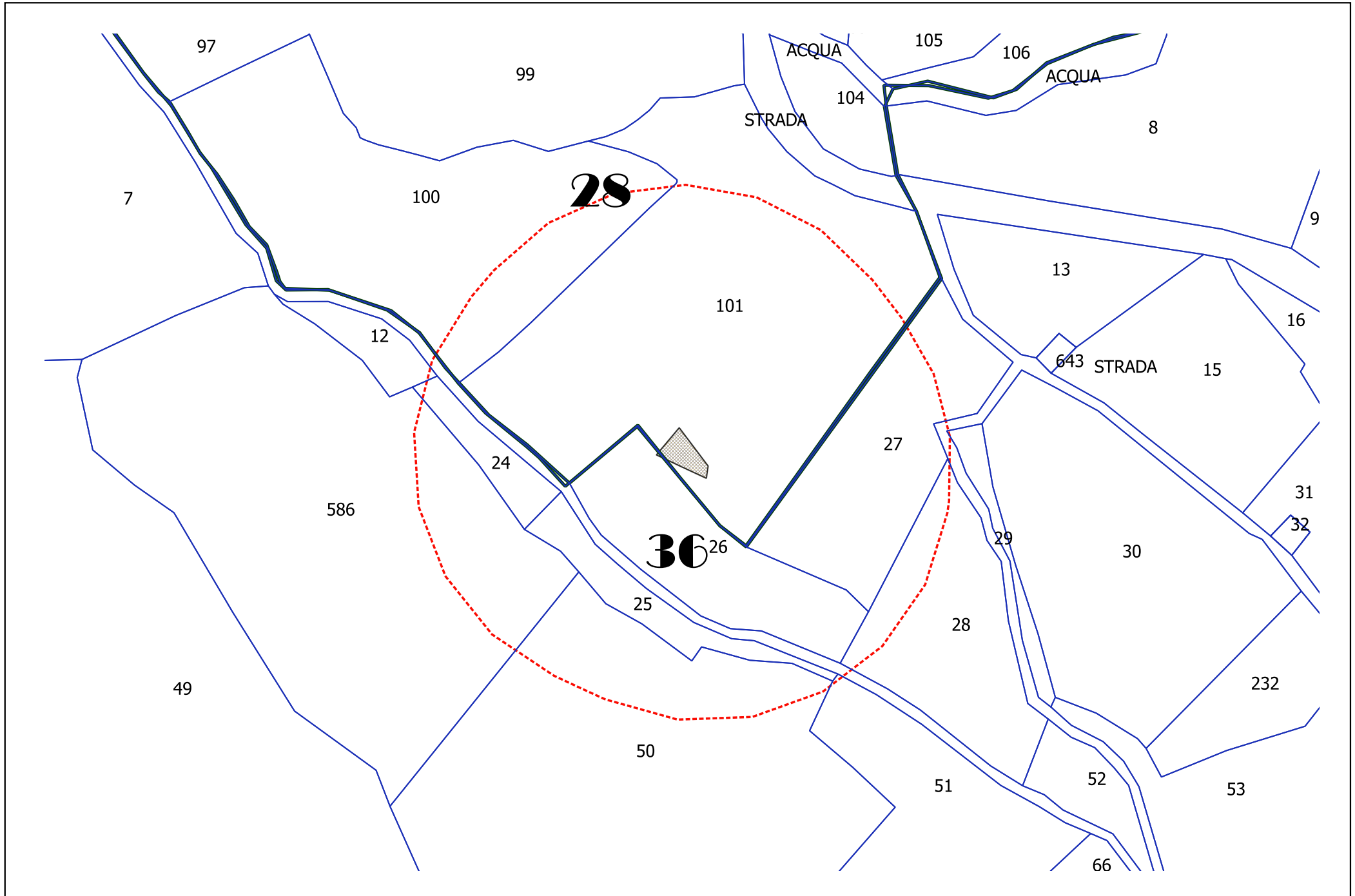


buffer 50 mt
superficie boscata

ANNO : 2016

LOCALITA' : Ronco

DATA : 06/09/2016



scala 1:1000



area incendiata

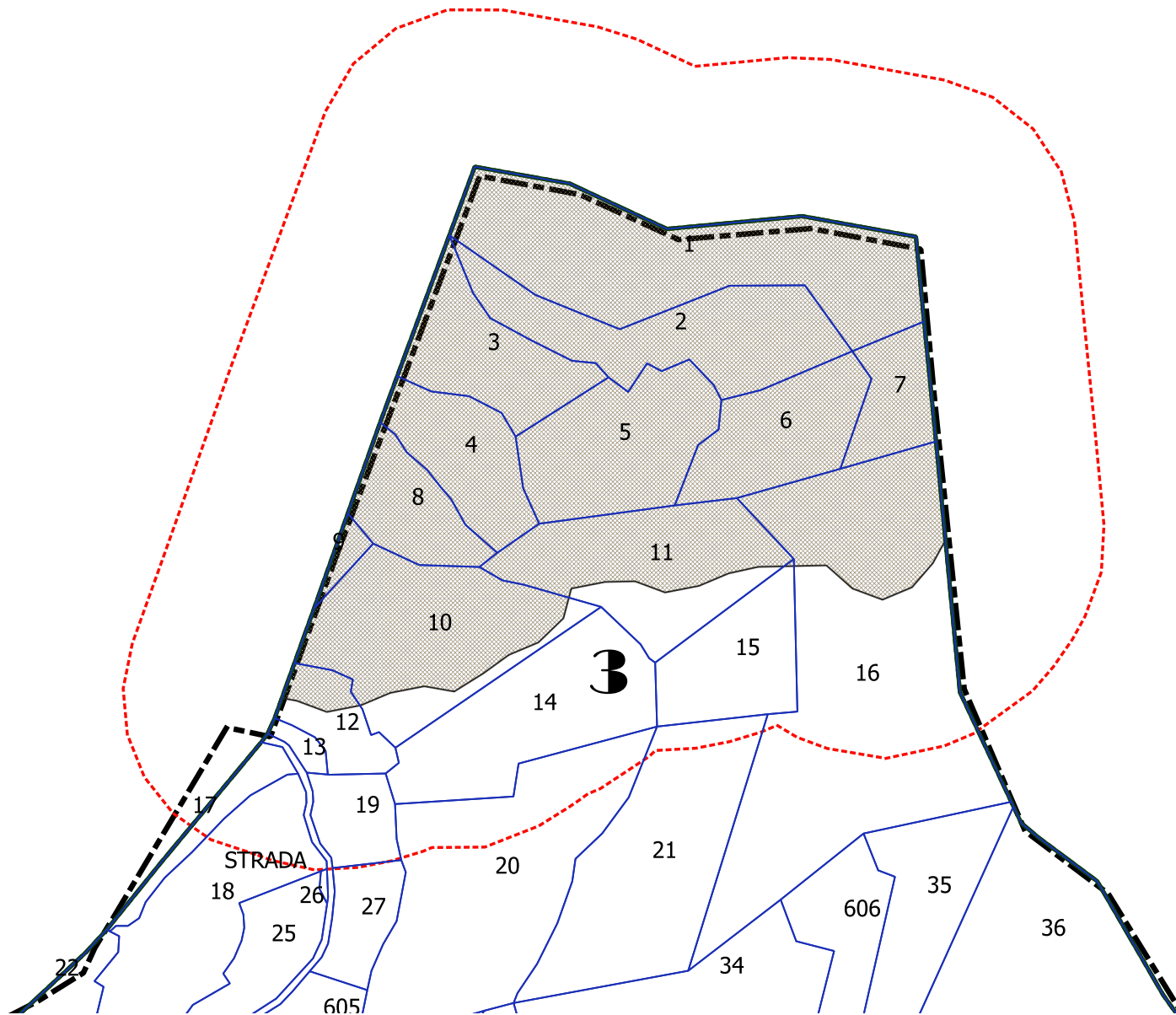


buffer 50 mt
superficie boscata

ANNO : 2016

LOCALITA' : Cesti

DATA : 06/04/2016



scala 1:2000



area incendiata

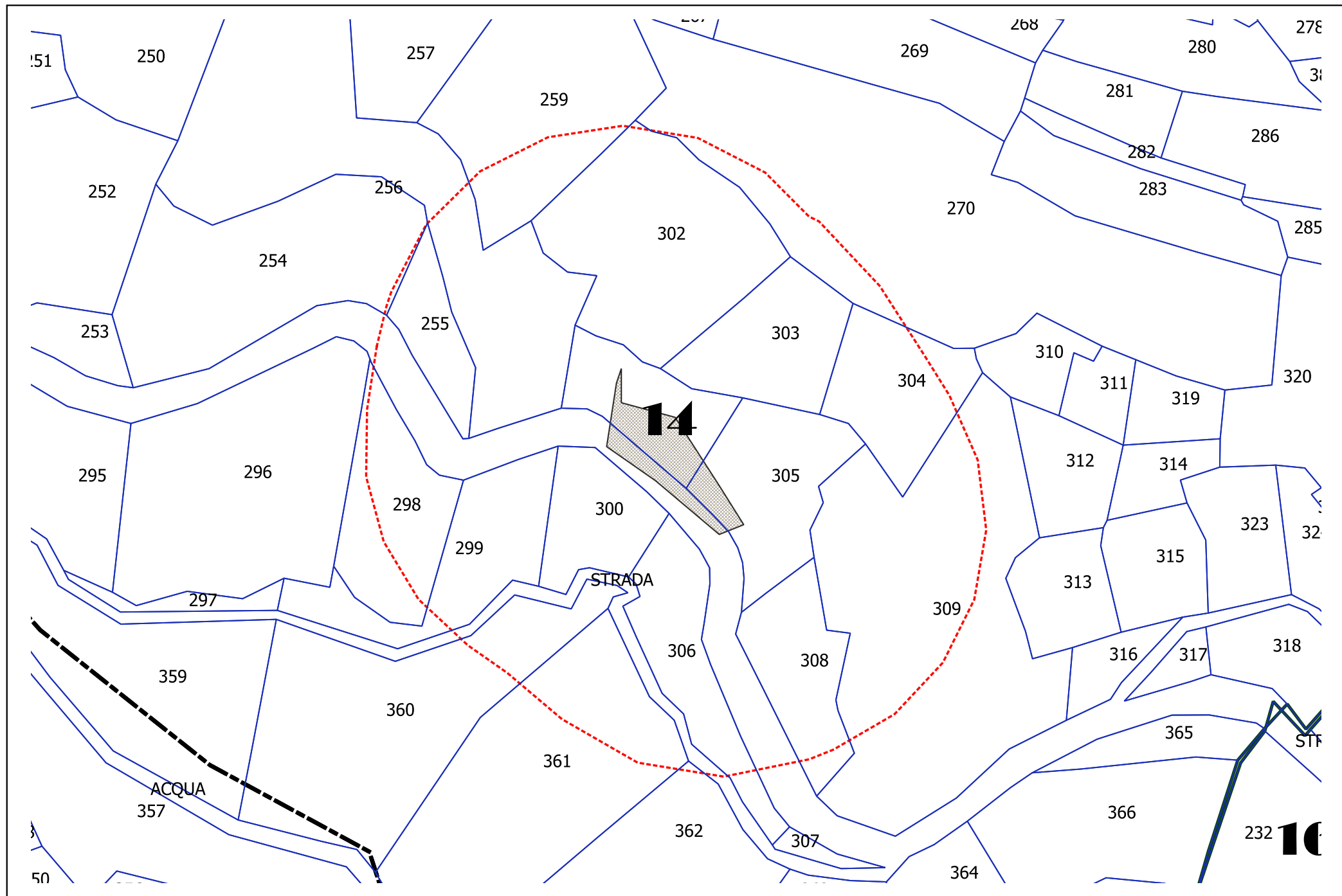


buffer 50 mt
superficie boscata

ANNO : 2016

LOCALITA' : Stiappa

DATA : 04/09/2016



scala 1:1000



area incendiata



buffer 50 mt
superficie boscata

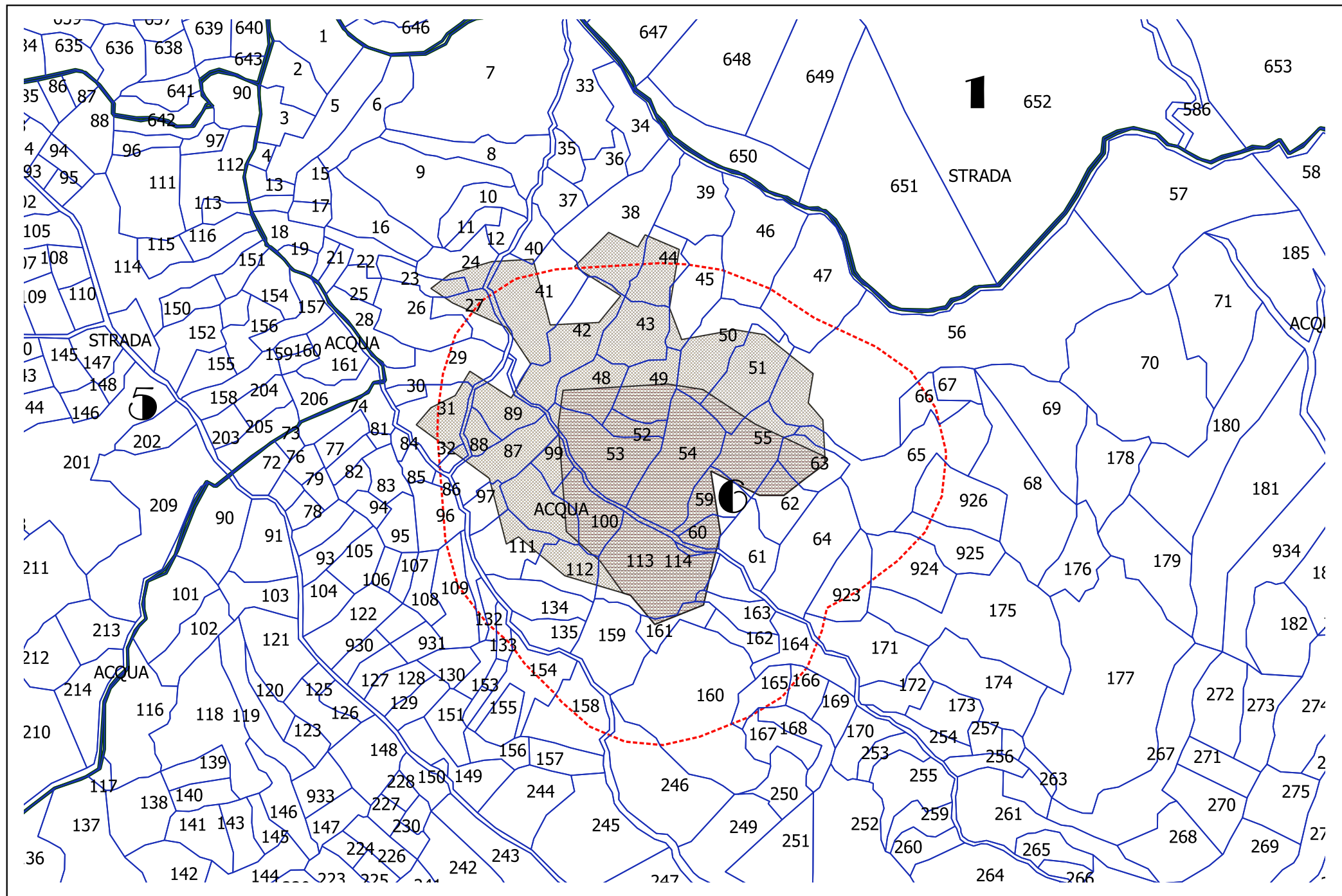
ANNO

2017

ANNO : 2017

LOCALITA' : Croce a veglia

DATA : 28/03/2017



scala 1: 2000



area incendiata



buffer 50 mt
superficie boscata

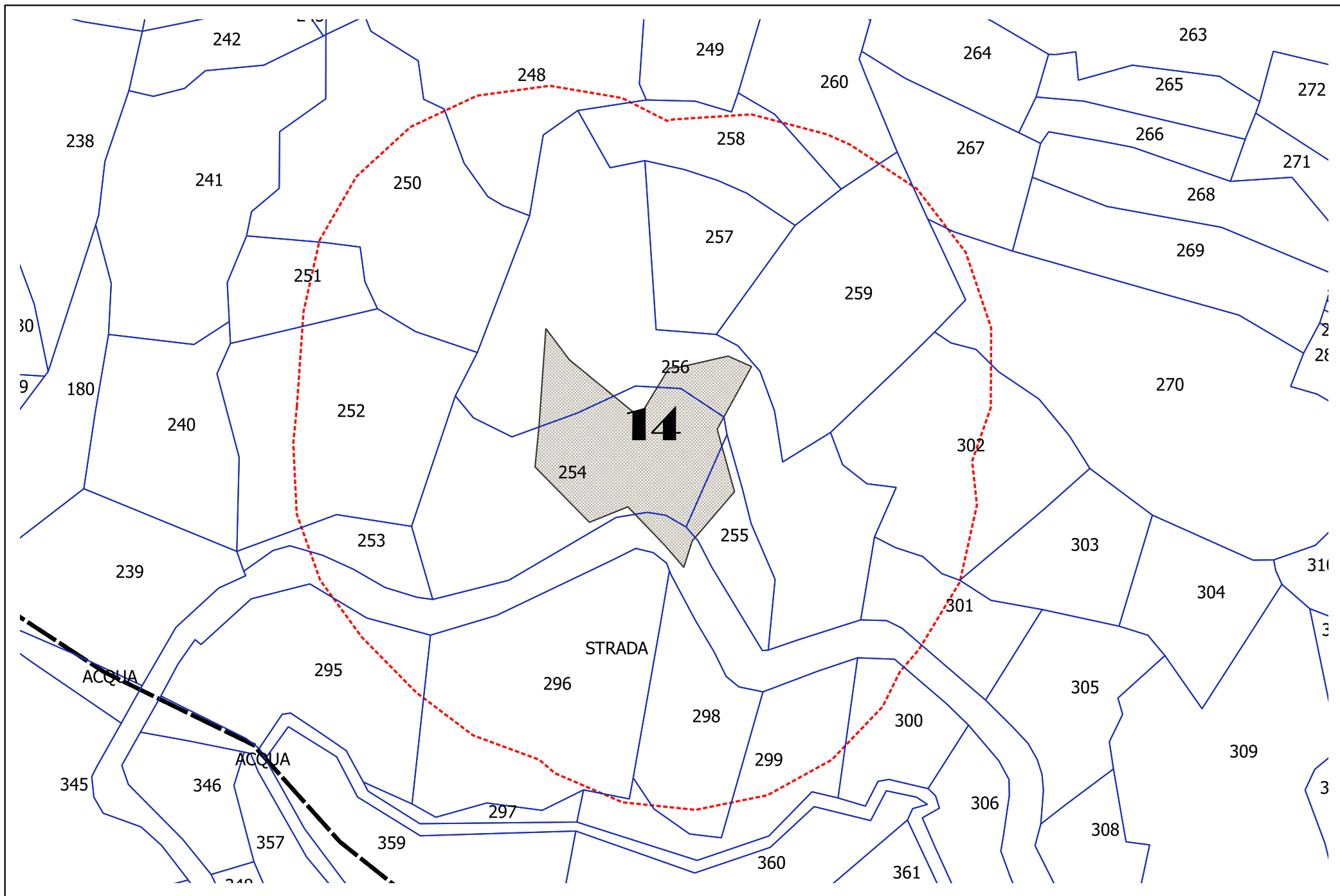


area boscata

ANNO : 2017

LOCALITA' : Stiappa

DATA : 22/01/2017



scala 1:1000



area incendiata

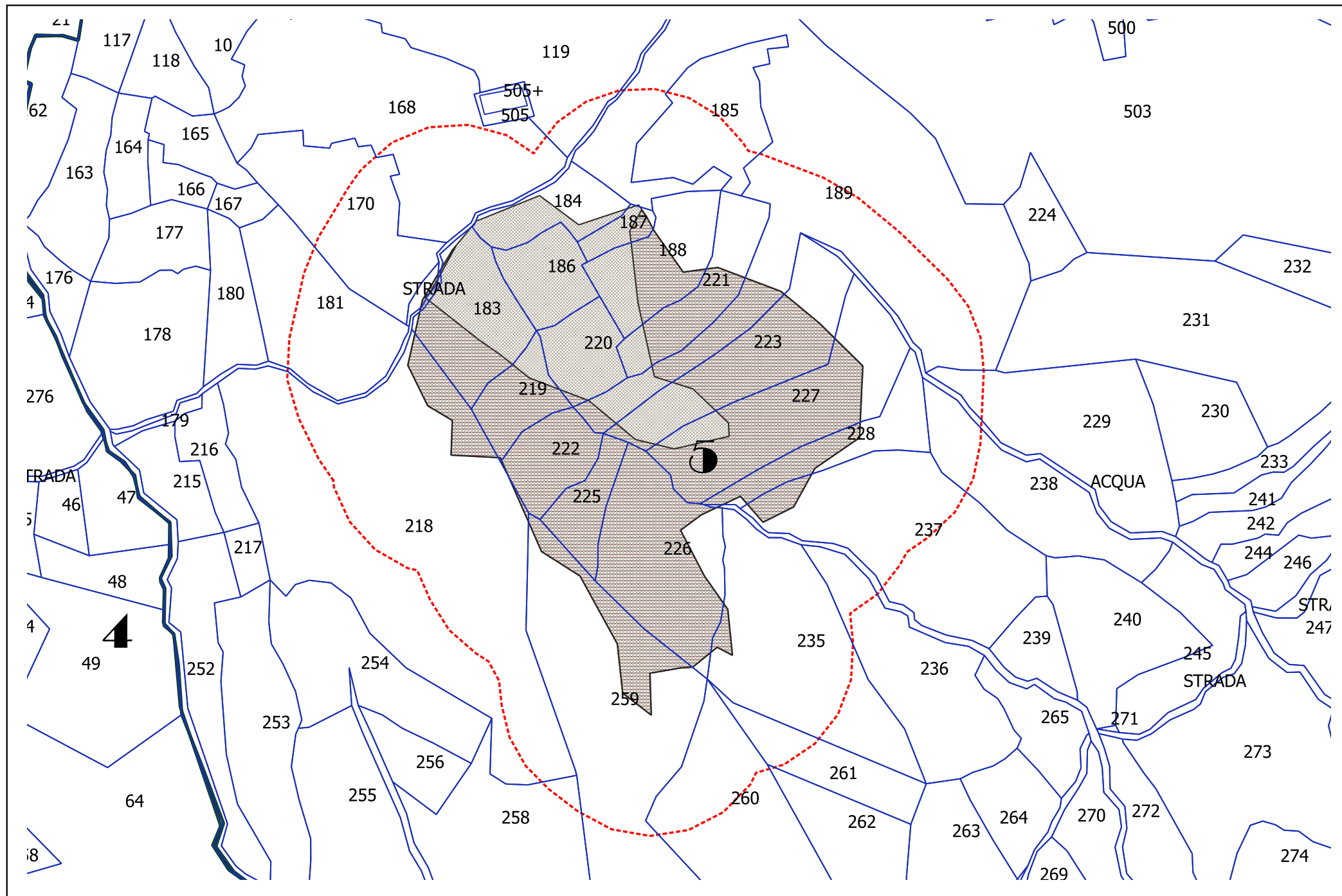


buffer 50 mt
superficie boscata

ANNO : 2017

LOCALITA' : Romitorio

DATA : 13/03/2017




scala 1: 2000



area incendiata



buffer 50 mt
superficie boscata

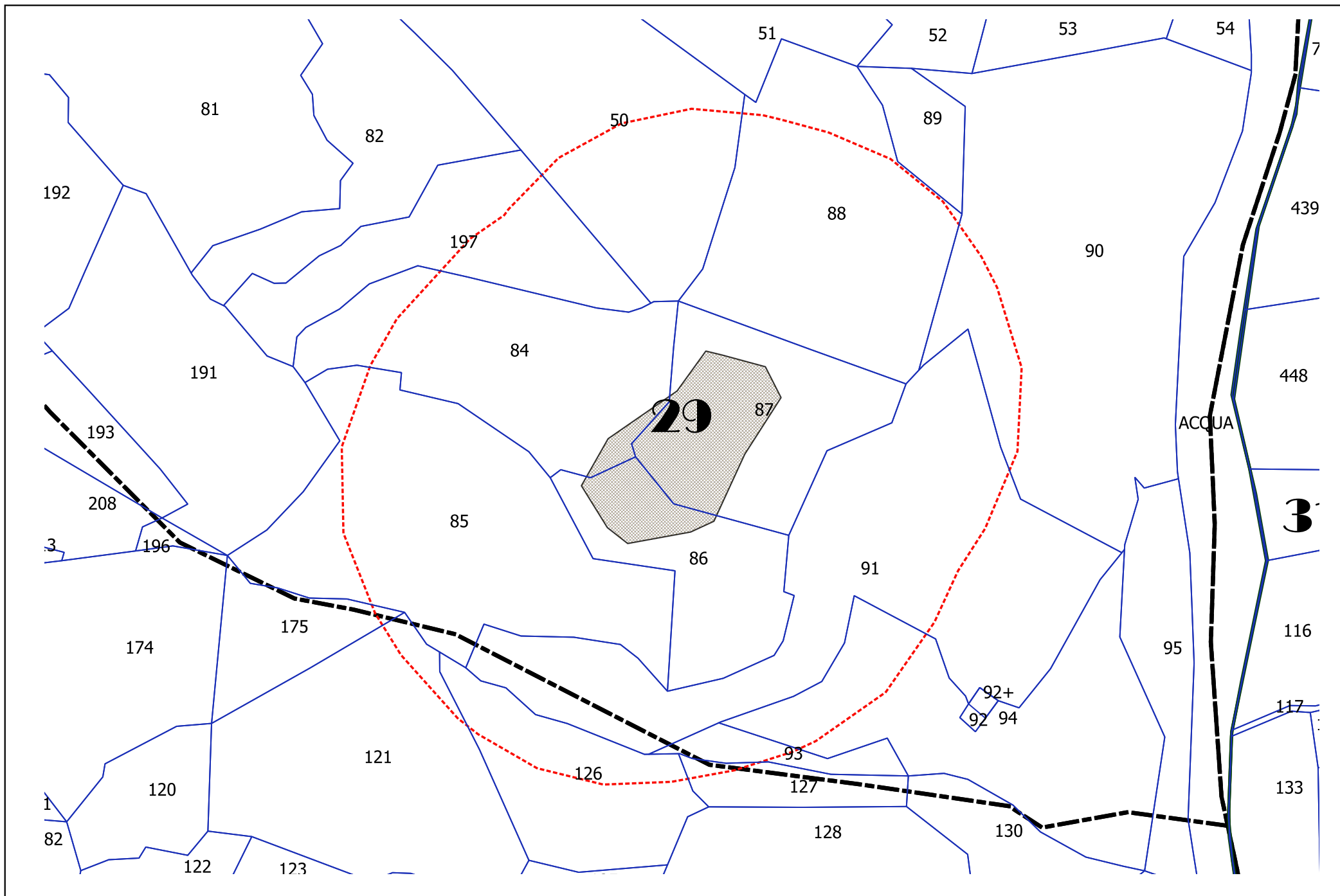


area boscata

ANNO : 2017

LOCALITA' : Castelvechio

DATA : 11/06/2017



scala 1:1000



area incendiata

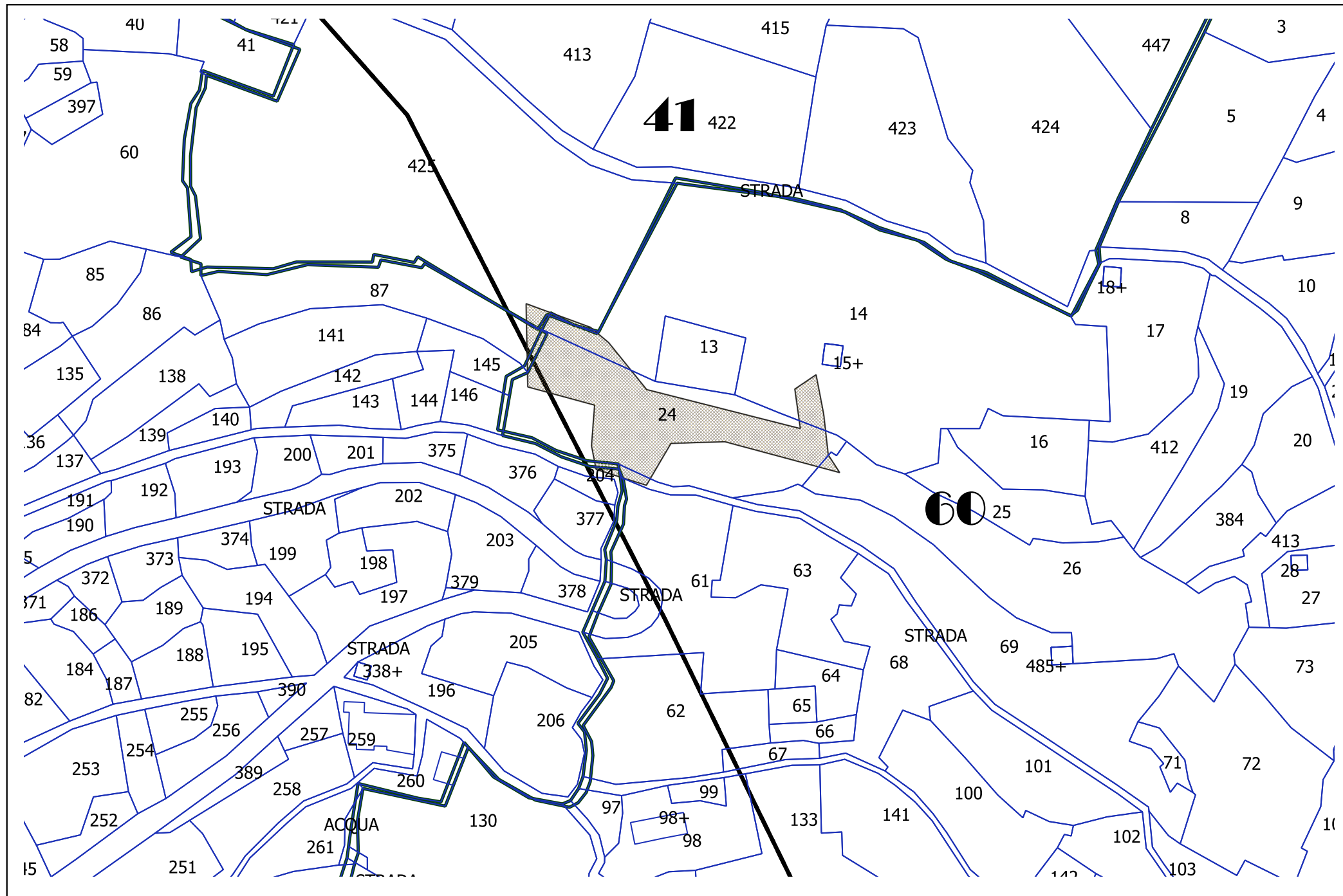


buffer 50 mt
superficie boscata

ANNO : 2017

LOCALITA' : Medicina

DATA : 05/10/2017



scala 1: 1000



area incendiata



buffer 50 mt
superficie boscata



area boscata

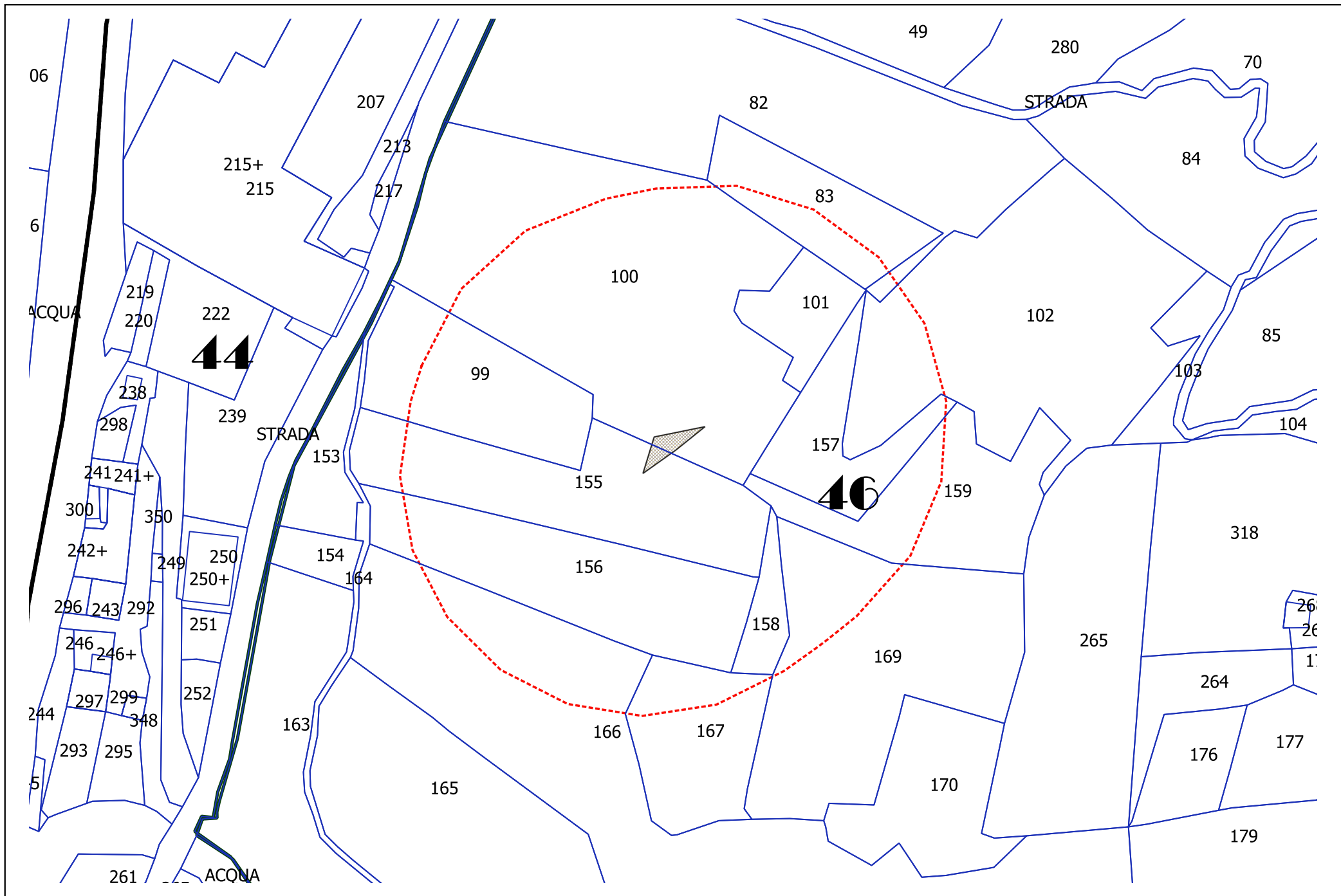
ANNO

2018

ANNO : 2018

LOCALITA' : Calamari

DATA : 26/10/2018



scala 1:1000



area incendiata

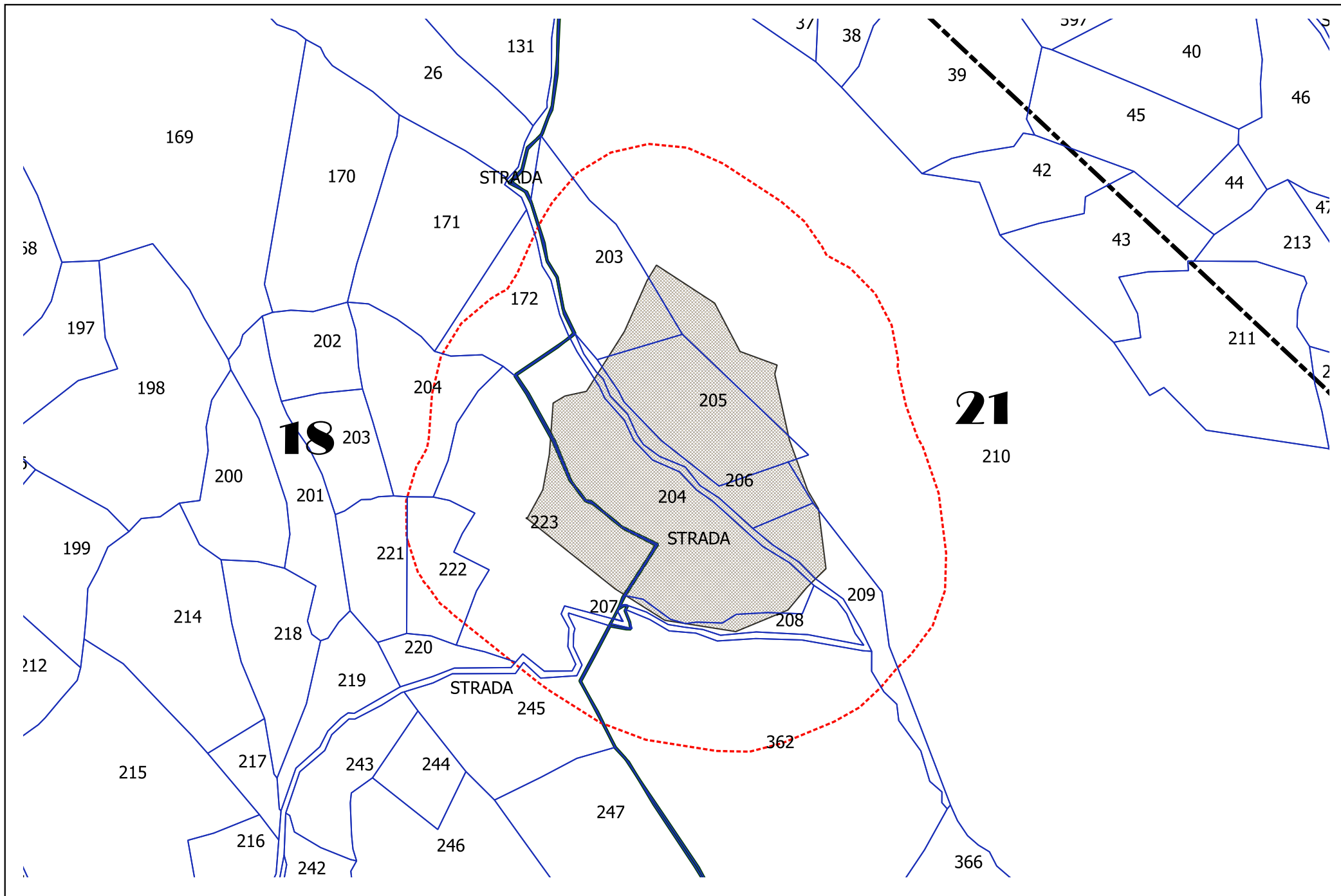


buffer 50 mt
superficie boscata

ANNO : 2018

LOCALITA' : San Quirico

DATA : 22/04/2018



scala 1:2000



area incendiata

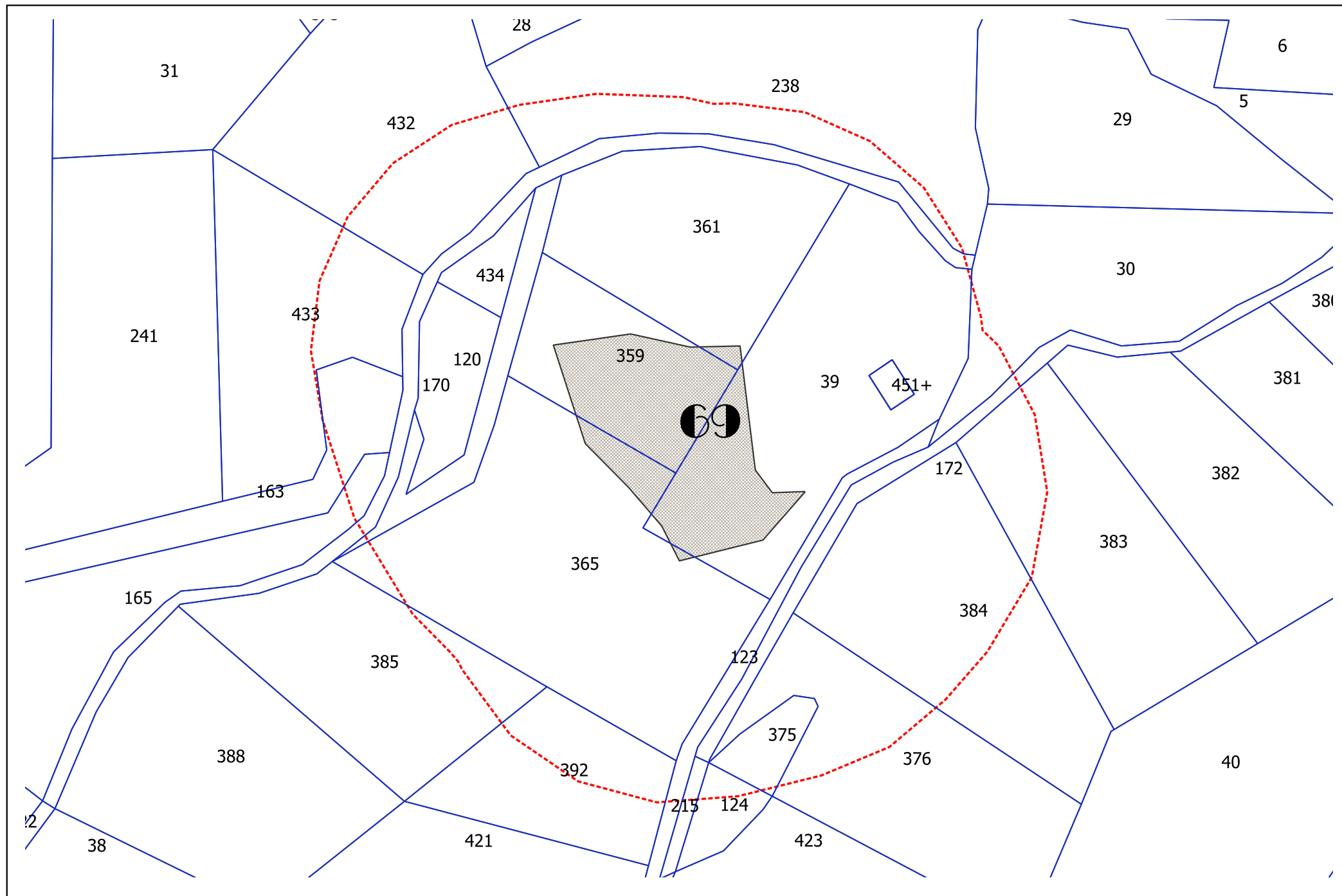


buffer 50 mt
superficie boscata

ANNO : 2018

LOCALITA' : Cerreto

DATA : 22/04/2018



scala 1:1000



area incendiata

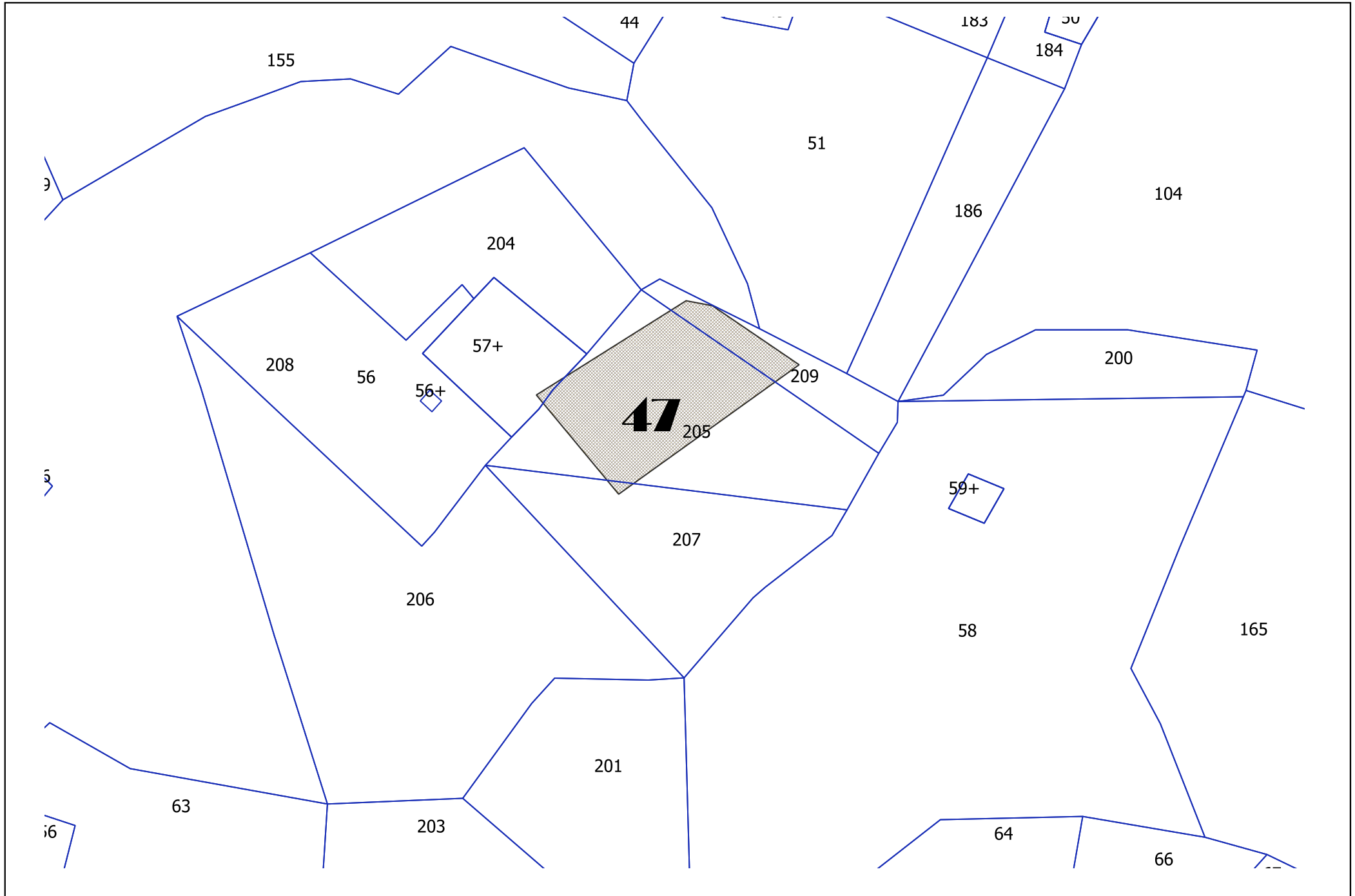


buffer 50 mt
superficie boscata

ANNO : 2018

LOCALITA' : Vellano

DATA : 20/10/2018



scala 1: 500



area incendiata



buffer 50 mt
superficie boscata

ANNO : 2018

LOCALITA' : Santa margherita

DATA : 14/08/2018



scala 1:1000



area incendiata

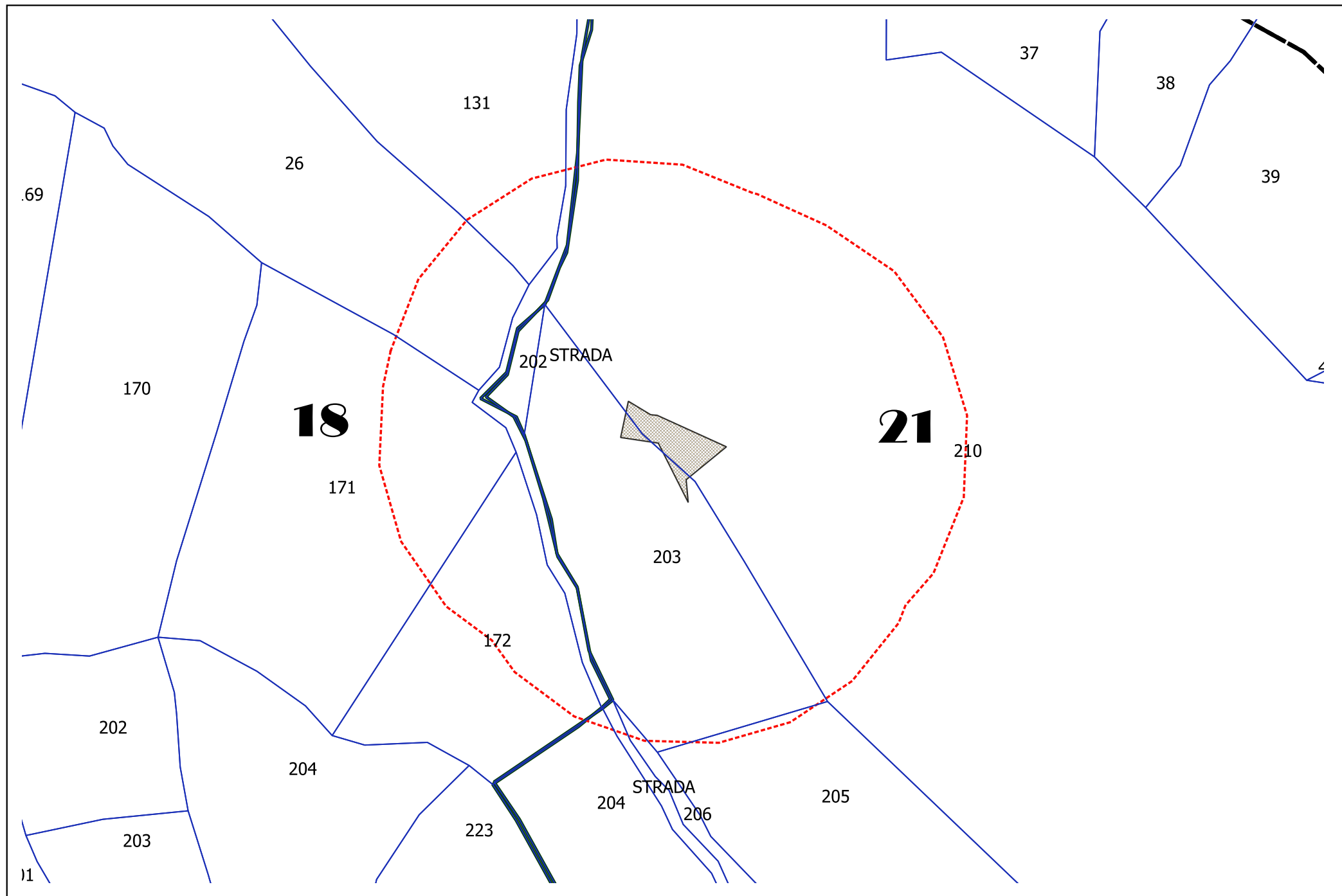


buffer 50 mt
superficie boscata

ANNO : 2018

LOCALITA' : Campo Popi

DATA : 02/07/2018



scala 1:1000



area incendiata



buffer 50 mt
superficie boscata

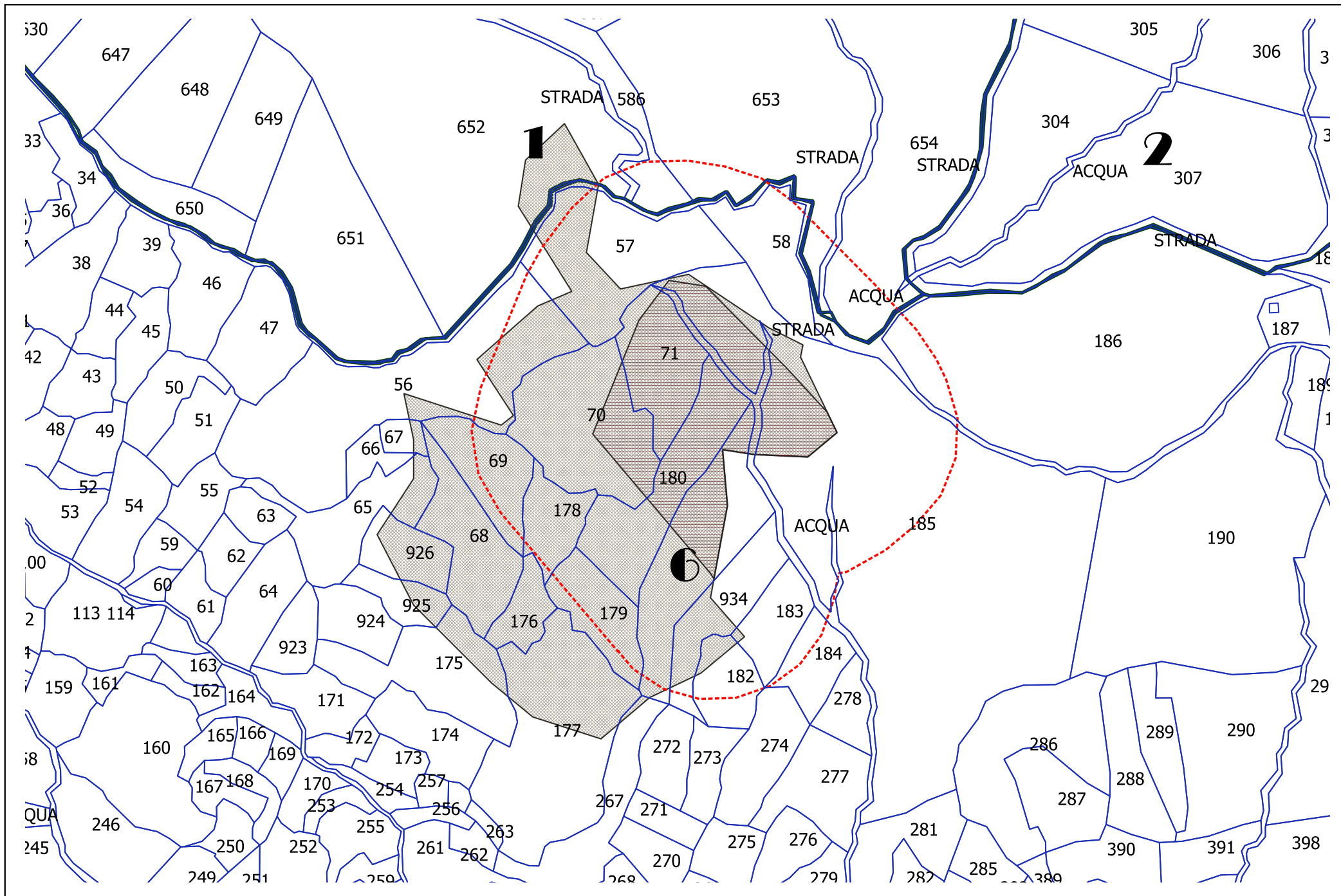
ANNO

2019

ANNO : 2019

LOCALITA' : Pontito

DATA : 27/12/2019




scala 1: 2000



area incendiata



buffer 50 mt
superficie boscata

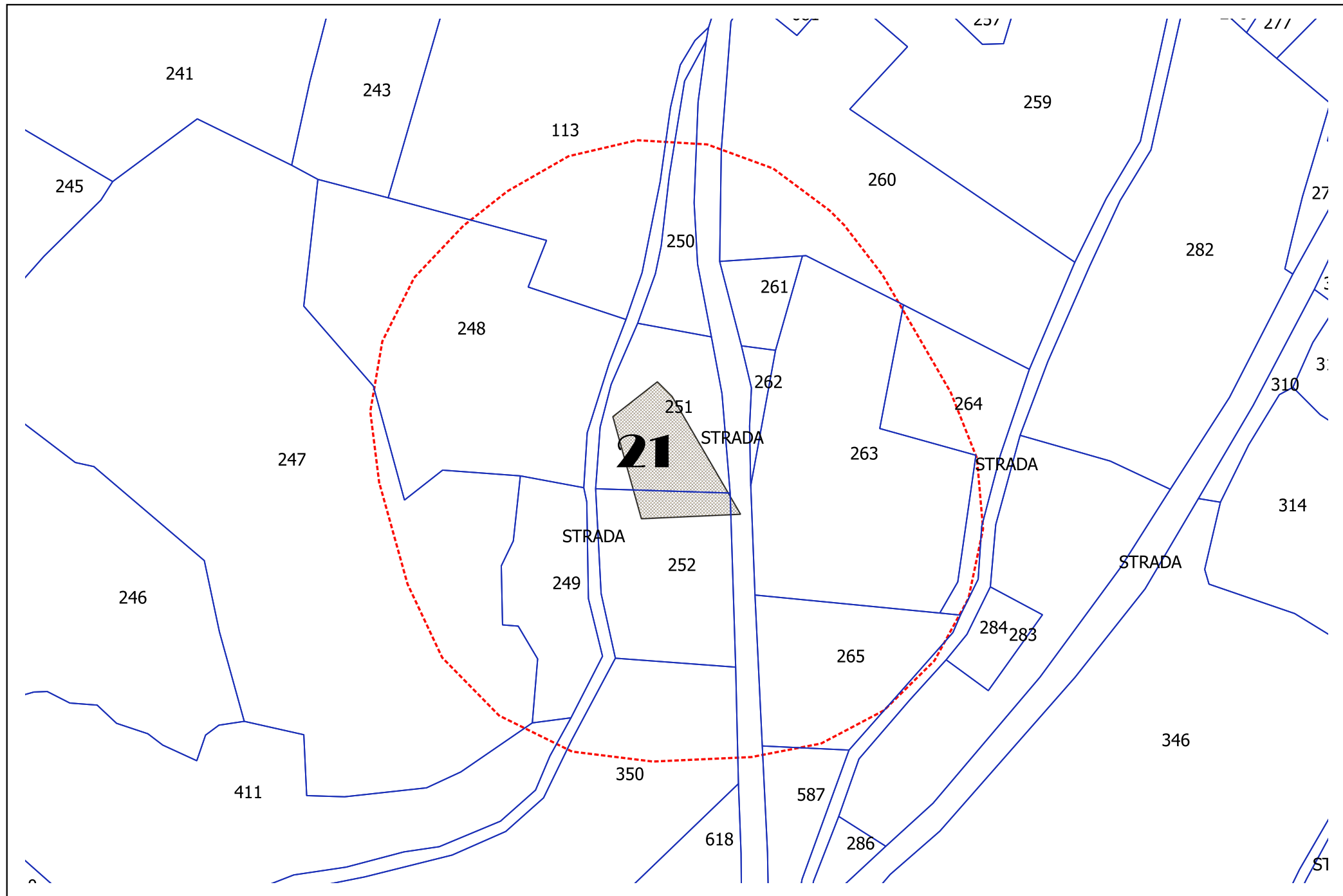


area boscata

ANNO : 2019

LOCALITA' : Castelvechio

DATA : 26/03/2019



scala 1:1000



area incendiata

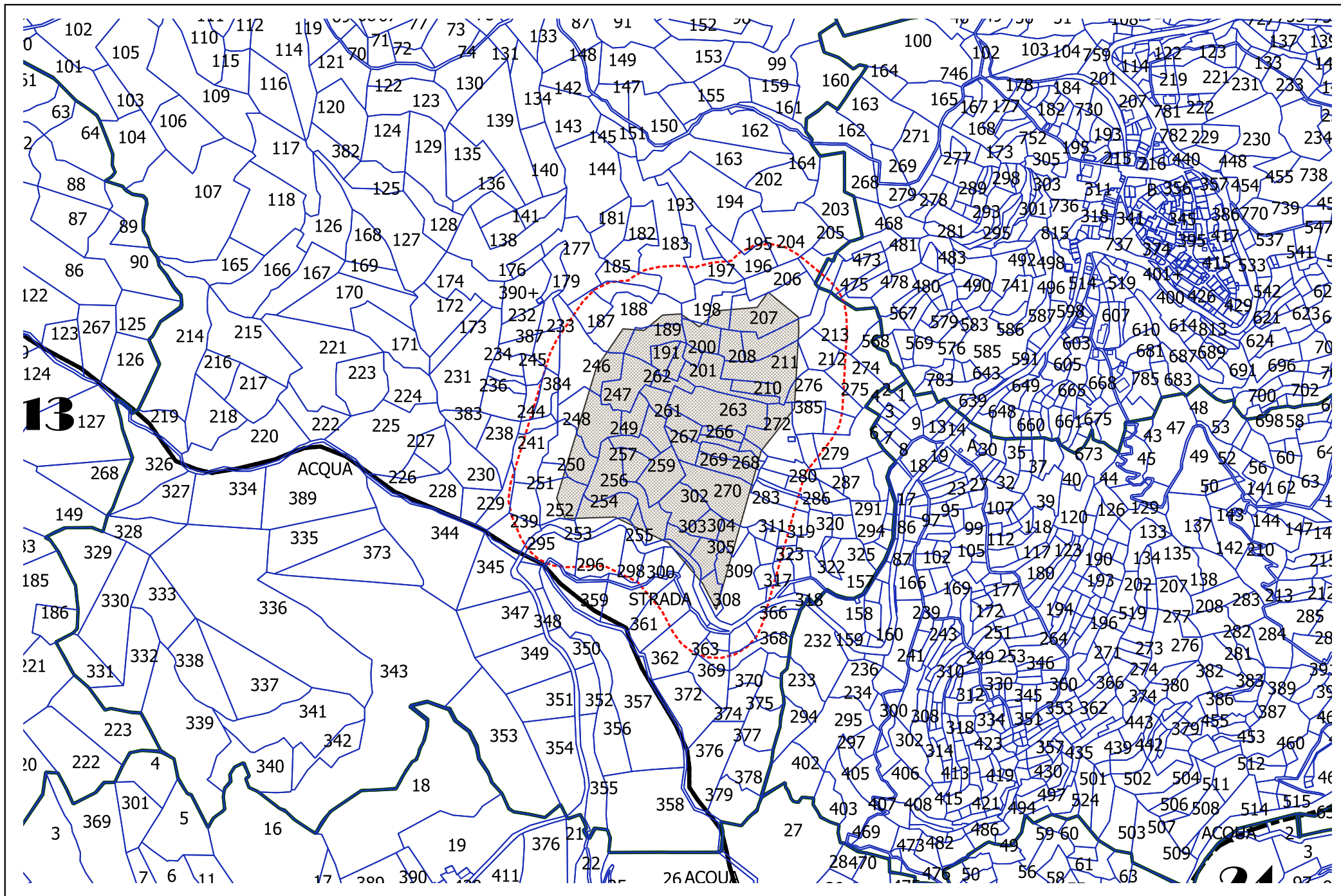


buffer 50 mt
superficie boscata

ANNO : 2019

LOCALITA' : Stiappa

DATA : 26/02/2019



scala 1:5000



area incendiata

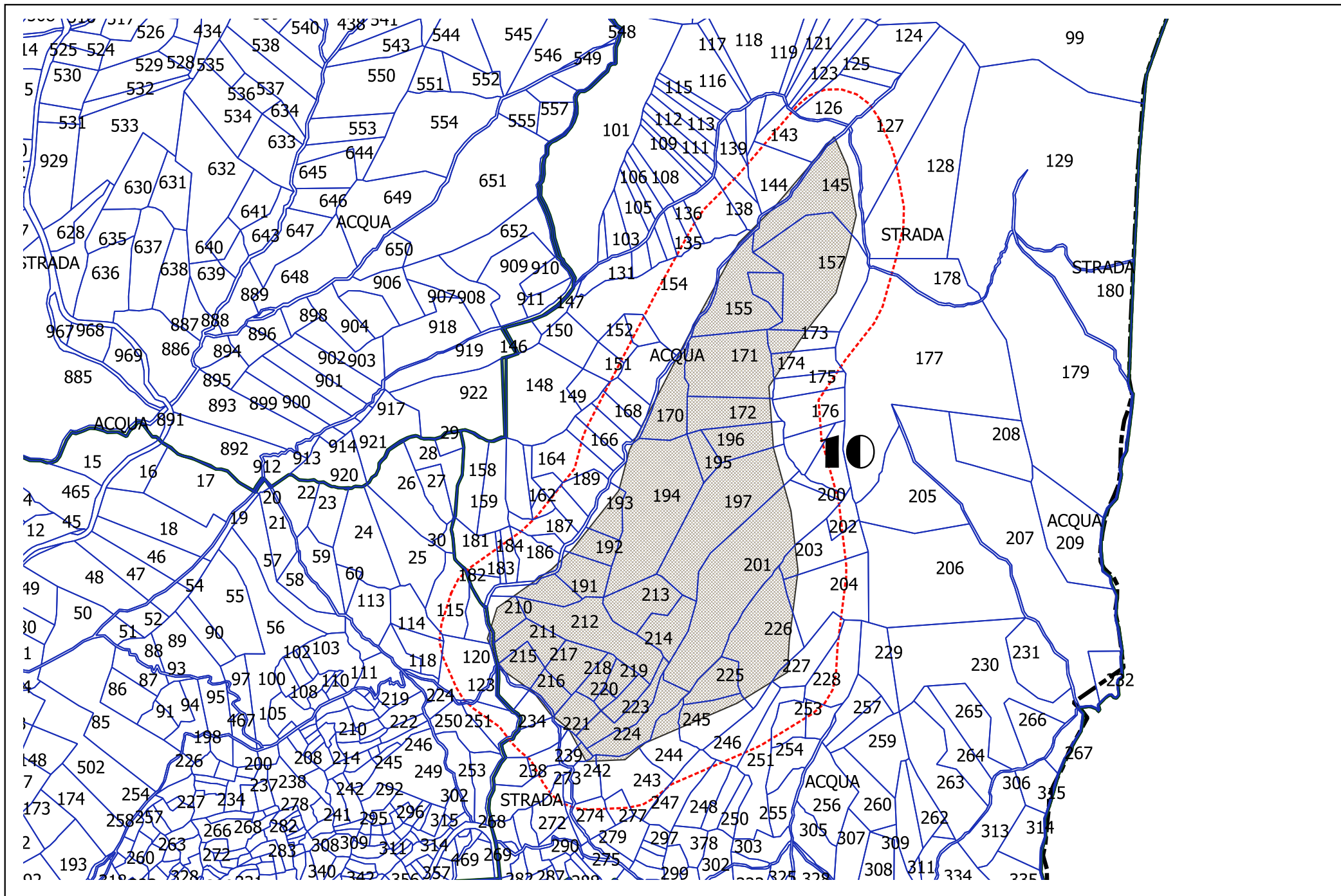


buffer 50 mt
superficie boscata

ANNO : 2019

LOCALITA' : Pontito

DATA : 23/03/2019



scala 1:5000



area incendiata

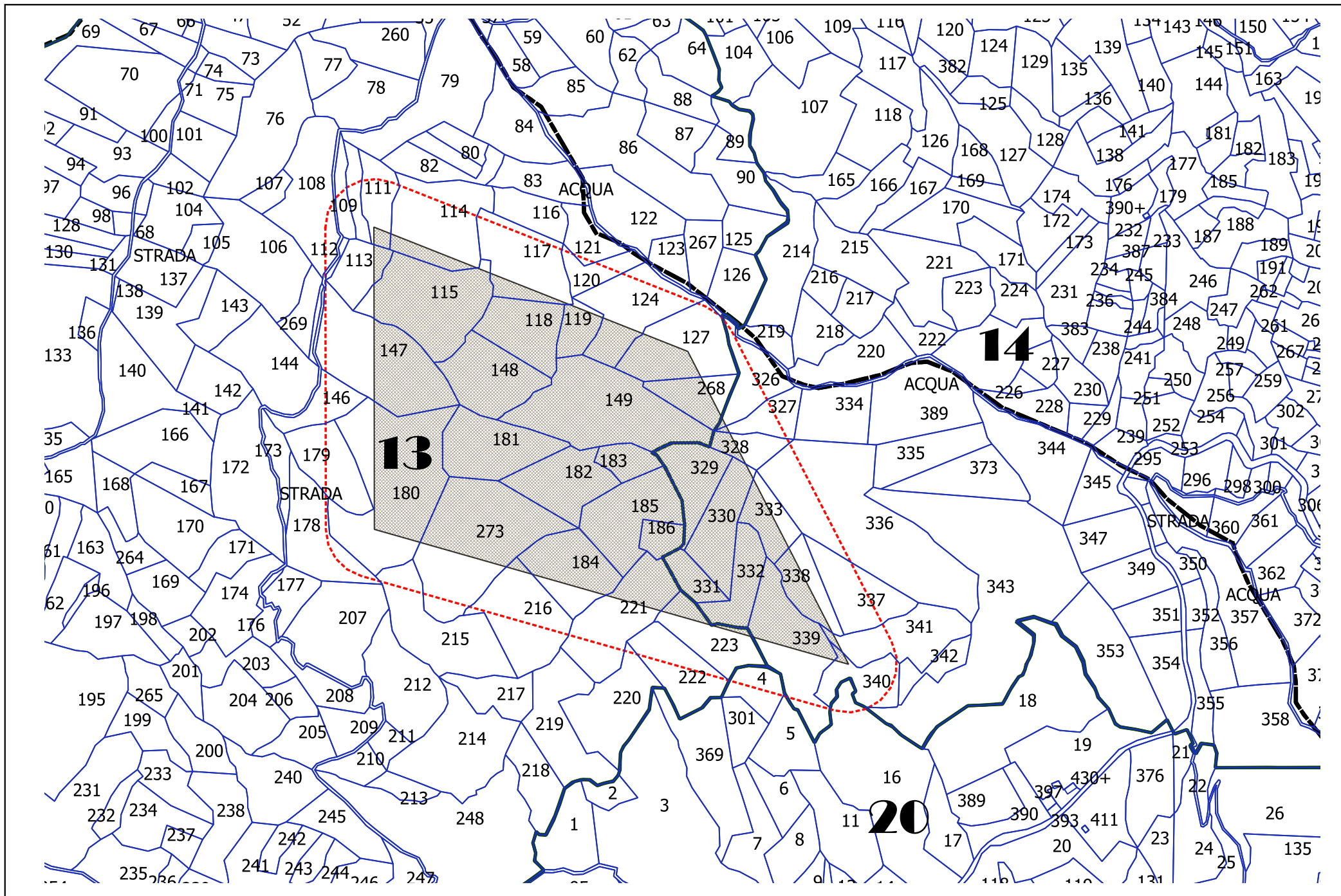


buffer 50 mt
superficie boscata

ANNO : 2019

LOCALITA' : Stiappa

DATA : 23/03/2019



scala 1:5000



area incendiata

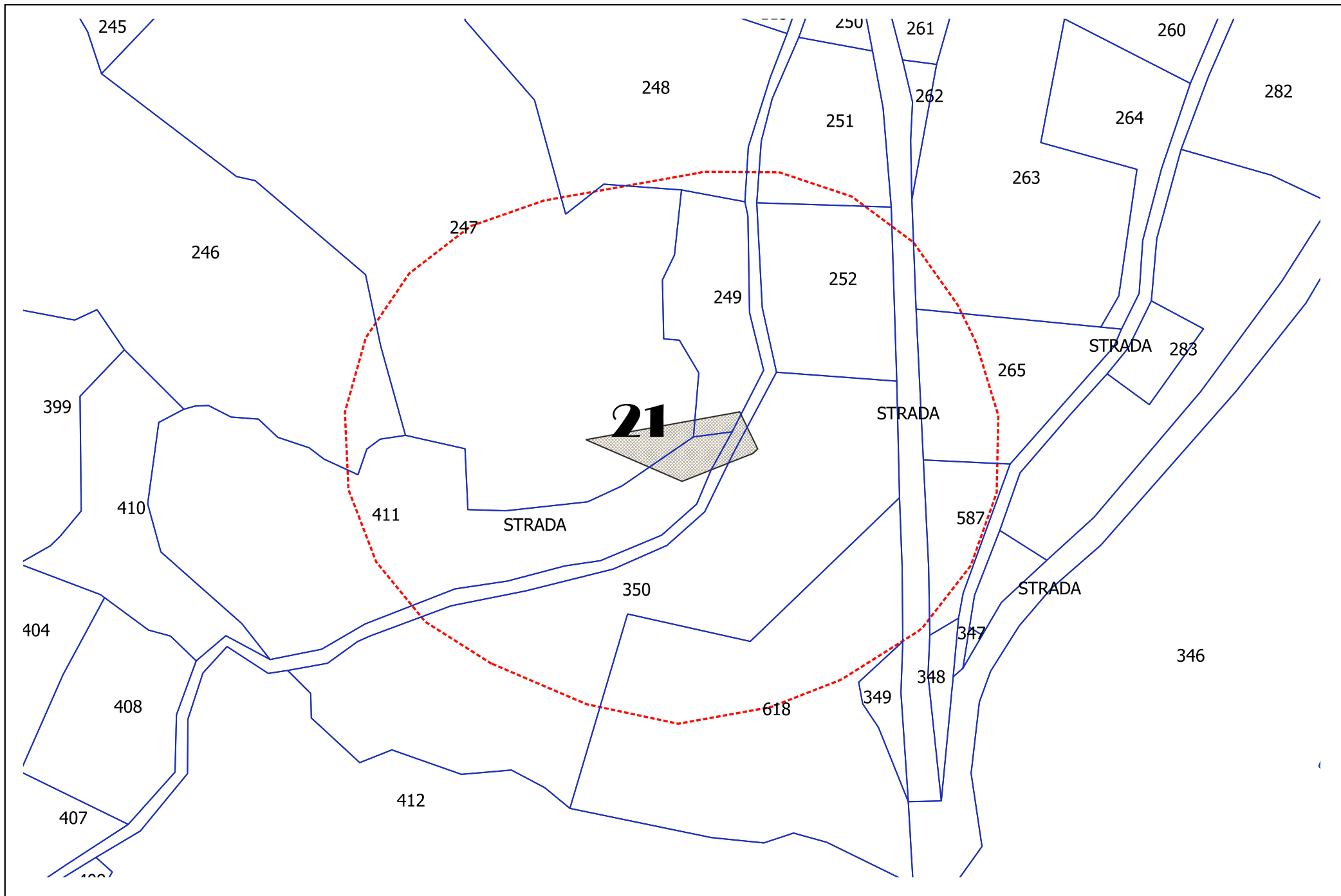


buffer 50 mt
superficie boscata

ANNO : 2019

LOCALITA' : Castelvecchio

DATA : 18/04/2019



scala 1:1000



area incendiata



buffer 50 mt
superficie boscata