

**PROVINCIA DI PISTOIA
COMUNE DI PESCIA**



PROGETTO:

**VERIFICA DELLA PERICOLOSITÀ IDRAULICA
DEL FIUME PESCIA DI PESCIA
A MONTE DELLA FERROVIA PISTOIA-VIAREGGIO
NEL COMUNE DI PESCIA**

OGGETTO:

Sezioni fluviali

TAVOLA:

A02

REV:

00

DATA:

Luglio 2013

SCALA:

-

NUMERO COMMESSA:

-

NOME FILE:

A02.pdf

PROGETTISTA:



**STUDIO ASSOCIATO
Ingegneria per l'Ambiente**
ing. G. Cannata, ing. D. Settesoldi
Via Bonifacio Lupi, 1 - 50129 Firenze
P.I.04233820481

Ing. David Settesoldi

COMMITTENTE:

Esselunga s.p.a.
Via Tevere, 3
Sesto Fiorentino Firenze

02			
01			
00	28/07/13	PRIMA EMISSIONE	
REV.	DATA	DESCRIZIONE MODIFICHE	

--	--	--

Sezione

Livelli idrometrici
 $Q=272.93 \text{ mc/s}$ $H=71.78 \text{ m s.l.m.}$

$Q=367.61 \text{ mc/s}$ $H=72.43 \text{ m s.l.m.}$

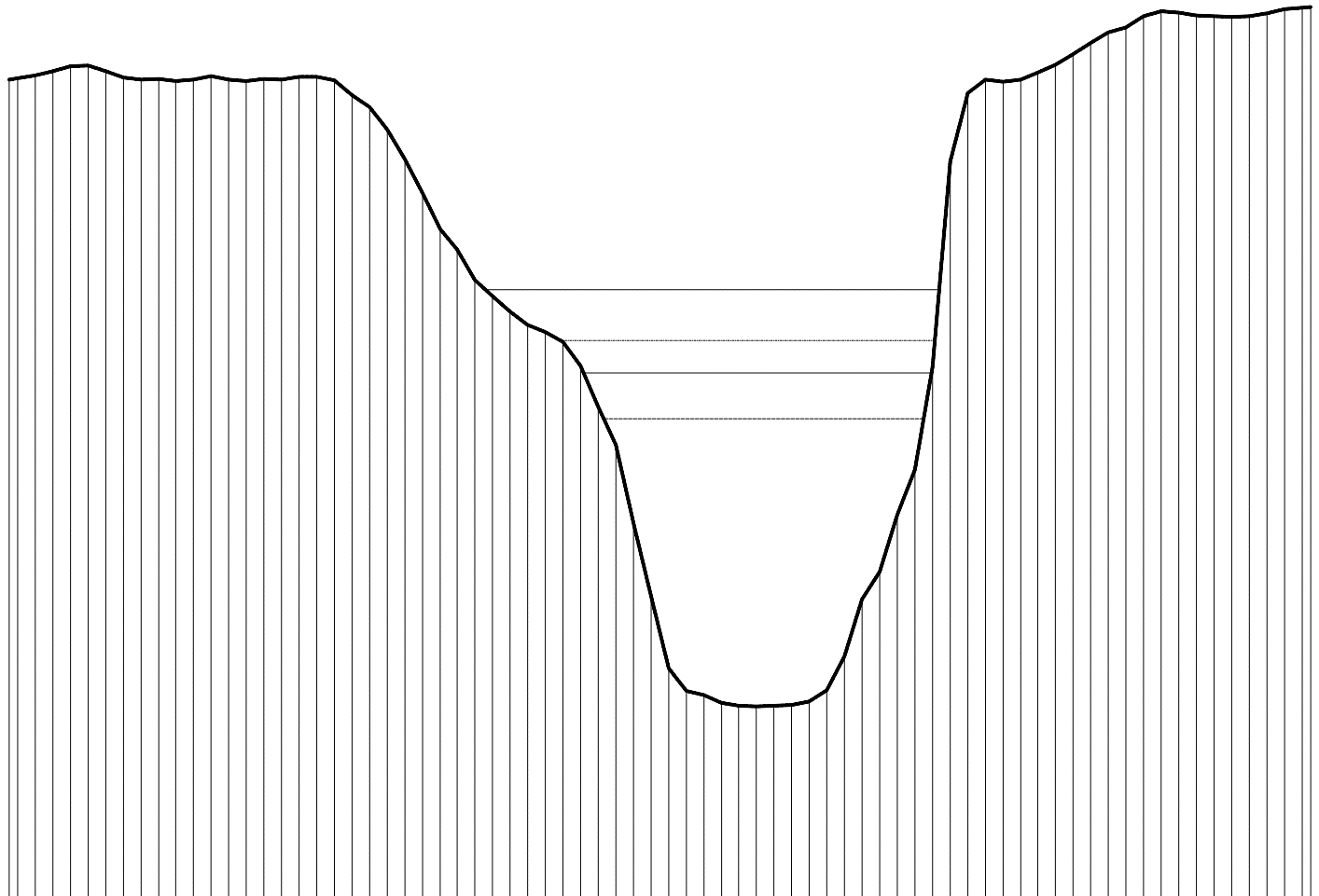
$Q=432.08 \text{ mc/s}$ $H=72.89 \text{ m s.l.m.}$

$Q=530.34 \text{ mc/s}$ $H=73.61 \text{ m s.l.m.}$

PE0847__
Sezione n. PE0847__
Sezione interpolata

Scala distanze 1:400
Scala quote 1:100

65 m s.l.m.



Punti 1 3 4 5 6 7 8 9 10 11 12 13 14 15 16 17 18 19 20 21 22 23 24 25 26 27 28 29 30 31 32 33 34 35 36 37 38 39 40 41 42 43 44 45 46 47 48 49 50 51 52 53 54 55 56 57 58 59 60 61 62 63 64 65 66 67 68 69 70 71 72 73 74 75

Quote [m s.l.m.]
76.59 76.65 76.71 76.78 76.79 76.71 76.62 76.59 76.60 76.57 76.59 76.59 76.64 76.64 76.59 76.57 76.60 76.59 76.63 76.63 76.58 76.58 76.37 76.20 76.20 75.88 75.46 74.98 74.47 74.18 73.75 73.52 73.30 73.30 73.11 73.11 73.02 73.02 72.87 72.87 72.53 71.95 71.41 71.41 70.30 69.27 68.24 67.92 67.92 67.87 67.75 67.75 67.71 67.71 67.70 67.71 67.71 67.72 67.72 67.77 67.77 68.41 68.41 68.22 69.22 69.61 70.42 70.42 71.06 71.06 72.52 72.52 75.43 76.40 76.40 76.59 76.59 76.56 76.56 61.19 76.59 62.8 76.69 63.8 76.80 64.8 76.95 65.8 77.11 66.8 77.26 67.8 77.33 68.8 77.49 69.8 77.56 70.8 77.54 71.8 77.50 72.8 77.49 73.8 77.48 74.8 77.49 75.8 77.53 76.8 77.59 77.61

Distanze progressive [m]
4.5 6.0 7.0 8.0 9.0 10.0 11.0 12.0 13.0 14.0 15.0 16.0 17.0 18.0 19.0 20.0 21.0 21.9 22.9 23.9 24.9 25.9 26.9 27.9 28.9 29.9 30.9 31.9 32.9 33.9 34.9 35.9 36.9 37.9 38.9 39.9 40.9 41.9 42.9 43.9 44.9 45.9 46.9 47.9 48.9 49.9 50.9 51.9 52.9 53.9 54.9 55.9 56.9 57.9 58.9 59.9 60.9 61.9 62.8 63.8 64.8 65.8 66.8 67.8 68.8 69.8 70.8 71.8 72.8 73.8 74.8 75.8 76.8 77.8

Distanze parziali [m]

Sezione

Livelli idrometrici
 Q=275.55mc/s H=65.55m s.l.m.

Q=370.49mc/s H=65.90m s.l.m.

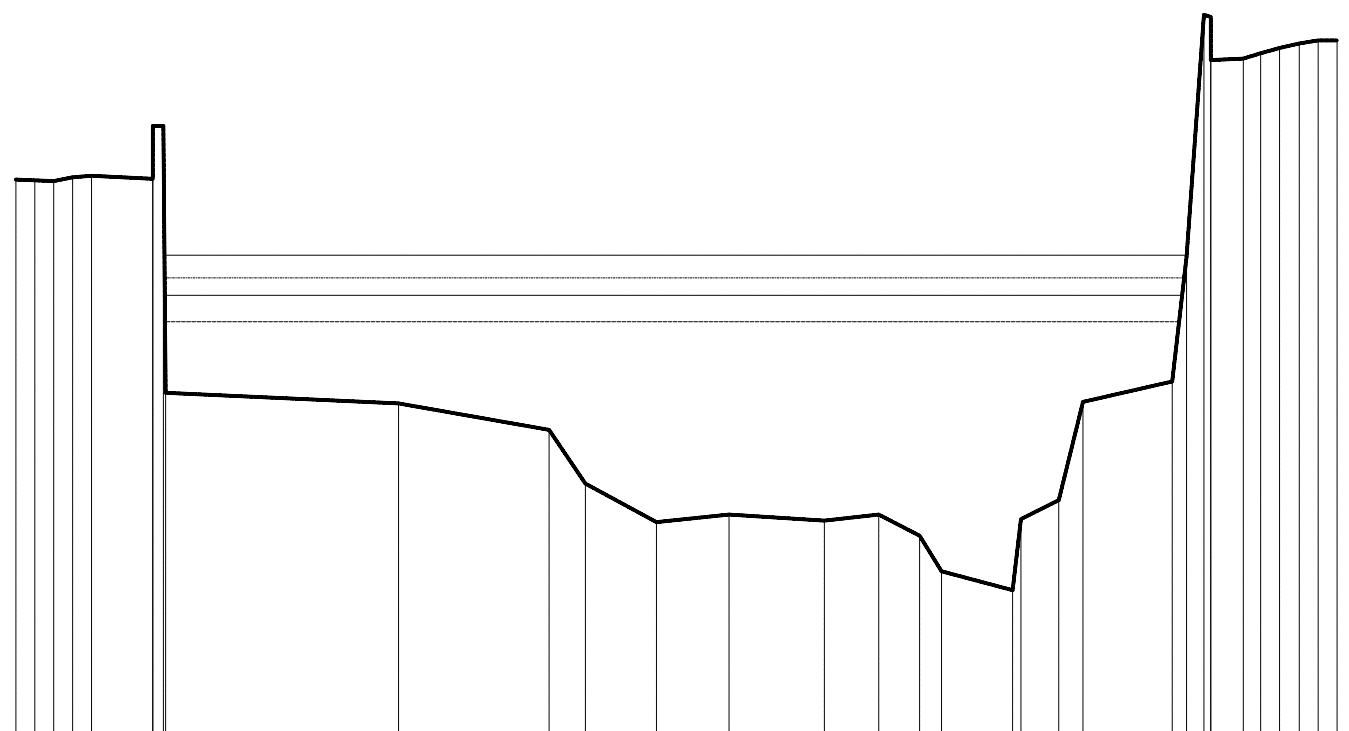
Q=434.99mc/s H=66.13m s.l.m.

Q=532.99mc/s H=66.43m s.l.m.

PE0835__
 Sezione n. PE0835__

Scala distanze 1:400
 Scala quote 1:100

60 m s.l.m.



Punti	1	2	3	4	5	6	10	11	12	13	14	15	16	17	18	19	21	22	23	25	28	30	31	32	33
Quote [m s.l.m.]	67.43	67.42	67.41	67.46	67.46	67.44	64.47	64.12	63.41	62.91	63.00	62.92	63.00	62.72	62.25	62.00	63.19	64.49	64.76	69.61	69.03	69.17	69.23	69.27	69.27
Distanze progressive [m]	0.0	1.0	2.0	3.0	4.0	7.3	20.2	28.2	30.1	33.9	37.7	42.8	45.6	47.8	49.0	52.7	55.2	56.4	61.2	62.8	64.9	66.9	67.9	68.9	69.9
Distanze parziali [m]						3.3	12.3	7.9	1.9	3.8	3.8	5.0	2.9	2.2	3.8	2.0	4.7			1.7					

Sezione

Livelli idrometrici

Q=275.82mc/s H=65.38m s.l.m.

Q=370.64mc/s H=65.73m s.l.m.

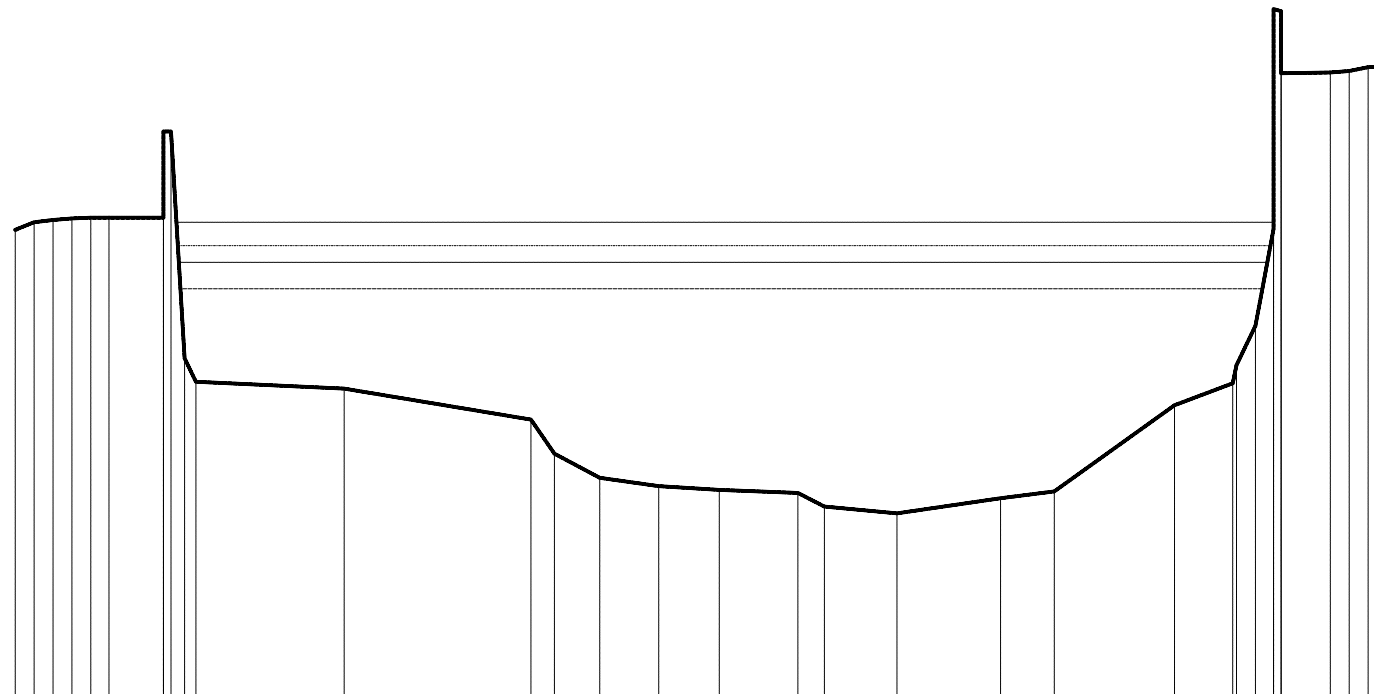
Q=435.00mc/s H=65.95m s.l.m.

Q=534.12mc/s H=66.26m s.l.m.

PE0833__
Sezione n. PE0833__
Sezione interpolata -

Scala distanze 1:400
Scala quote 1:100

60 m s.l.m.



Punti	1	2	3	4	5	6	7	10	12	13	14	15	16	17	18	19	20	21	22	23	24	26	27	31	32	33	34	
Quote [m s.l.m.]		66.16	66.26	66.29	66.31	66.32	66.32	66.32	64.06	63.65	63.20	62.88	62.77	62.72	62.68	62.50	62.41	62.61	62.70	63.84	64.13	64.89	66.17	68.24	68.26	68.31	68.32	
Distanze progressive [m]		0.0	1.0	2.0	3.0	4.0	5.0	7.8	17.4	27.3	28.5	30.9	34.0	37.2	41.4	42.8	46.6	52.1	55.0	61.3	64.4	65.6	66.6	69.5	70.5	71.5	72.5	
Distanze parziali [m]							2.9		7.9		9.9		2.4	3.1	3.2	4.2		3.8	5.5	2.9	6.3		3.1		2.6			

Sezione

Livelli idrometrici
 Q=275.78mc/s H=64.22m s.l.m.

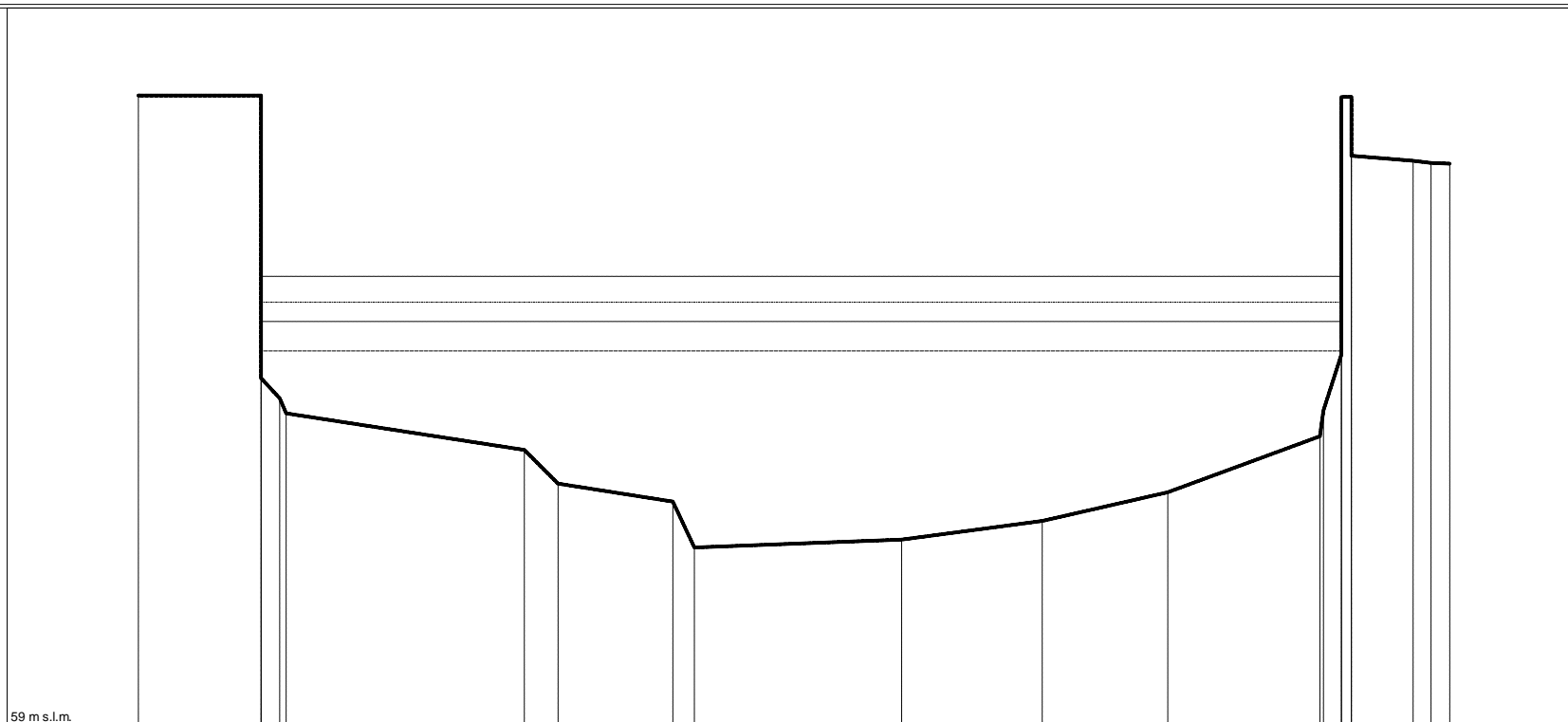
Q=370.07mc/s H=64.63m s.l.m.

Q=434.72mc/s H=64.90m s.l.m.

Q=534.22mc/s H=65.26m s.l.m.

PE0830__
 Sezione n. PE0830__
 -

Scala distanze 1:400
 Scala quote 1:100



Punti	1	2	4	6	7	8	9	10	11	12	13	15	19	20	21
Quote [m s.l.m.]	67.78	67.78	63.56	62.84	62.37	62.12	61.48	61.59	61.85	62.25	63.03	64.17	66.87	66.84	66.83
Distanze progressive [m]	-1.8	5.0	6.0	19.7	21.6	28.0	29.2	40.7	48.6	55.6	64.0	65.2	69.2	70.2	71.3
Distanze parziali [m]		6.9		13.3	1.9	6.4		11.5	7.9	7.0	8.5		3.4		

Sezione

Livelli idrometrici

Q=275.81mc/s H=64.21m s.l.m.

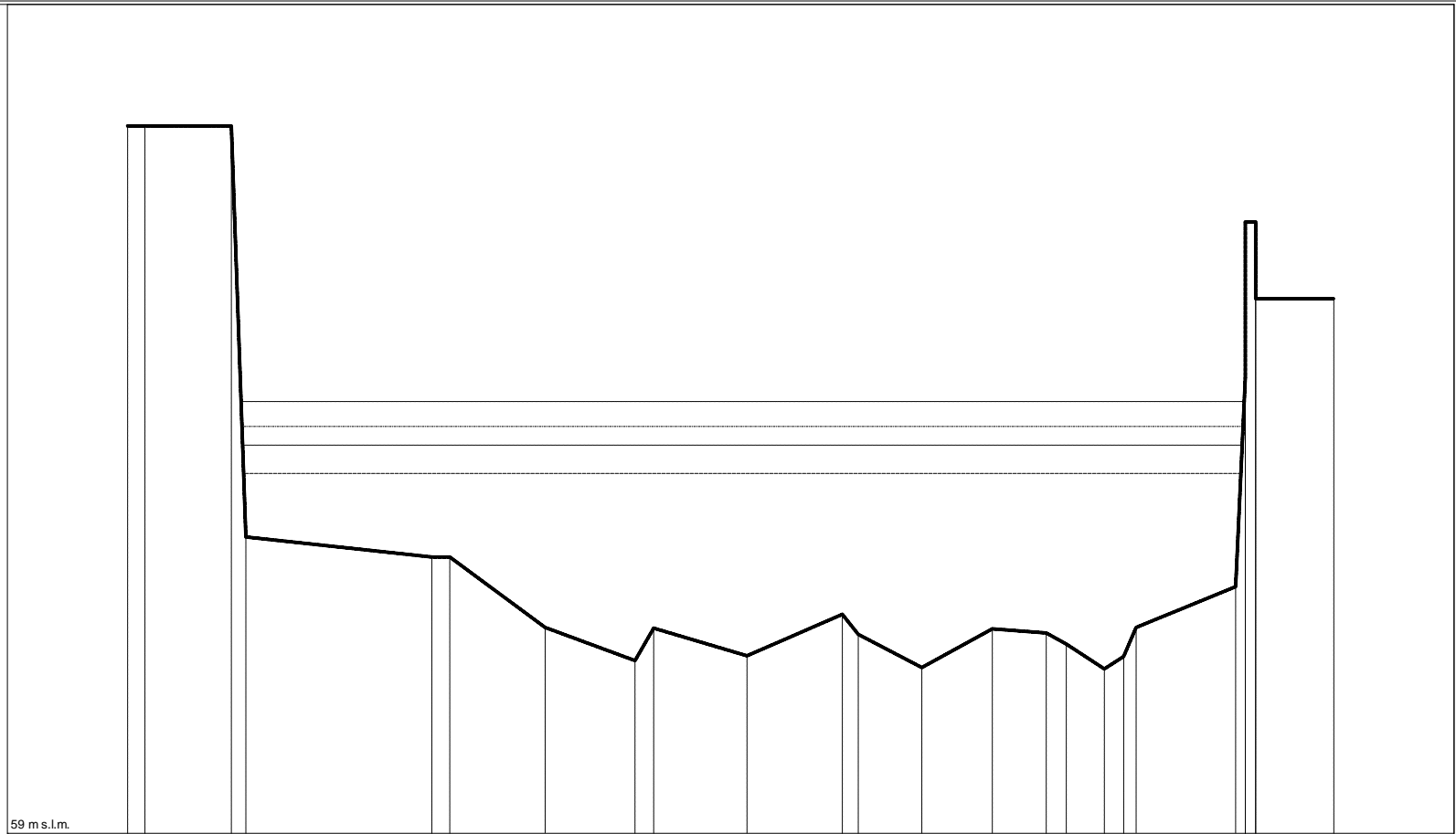
Q=370.04mc/s H=64.62m s.l.m.

Q=434.63mc/s H=64.89m s.l.m.

Q=534.21mc/s H=65.25m s.l.m.

PE0829A_
Sezione n. PE0829A_
-

Scala distanze 1:400
Scala quote 1:100



Punti	1	2	3	4	5	6	7	8	9	10	11	13	14	15	16	17	18	20	24	26
Quote [m s.l.m.]	69.24	69.24	69.24	63.29	63.00	63.00	61.98	61.50	61.97	61.57	62.17	61.41	61.96	61.91	61.74	61.39	61.56	62.57	67.85	66.74
Distanze progressive [m]	0.0	1.0	6.0	6.8	17.6	18.6	24.1	29.3	30.4	35.8	41.3	45.9	50.0	53.1	54.3	56.5	57.6	64.1	65.3	69.8
Distanze parziali [m]		5.0		10.7		5.5	5.2		5.4	5.5		3.7	4.1	3.1	2.2		5.8		4.5	

Sezione

Ponte

Livelli idrometrici

Q=275.84mc/s H=64.10m s.l.m.

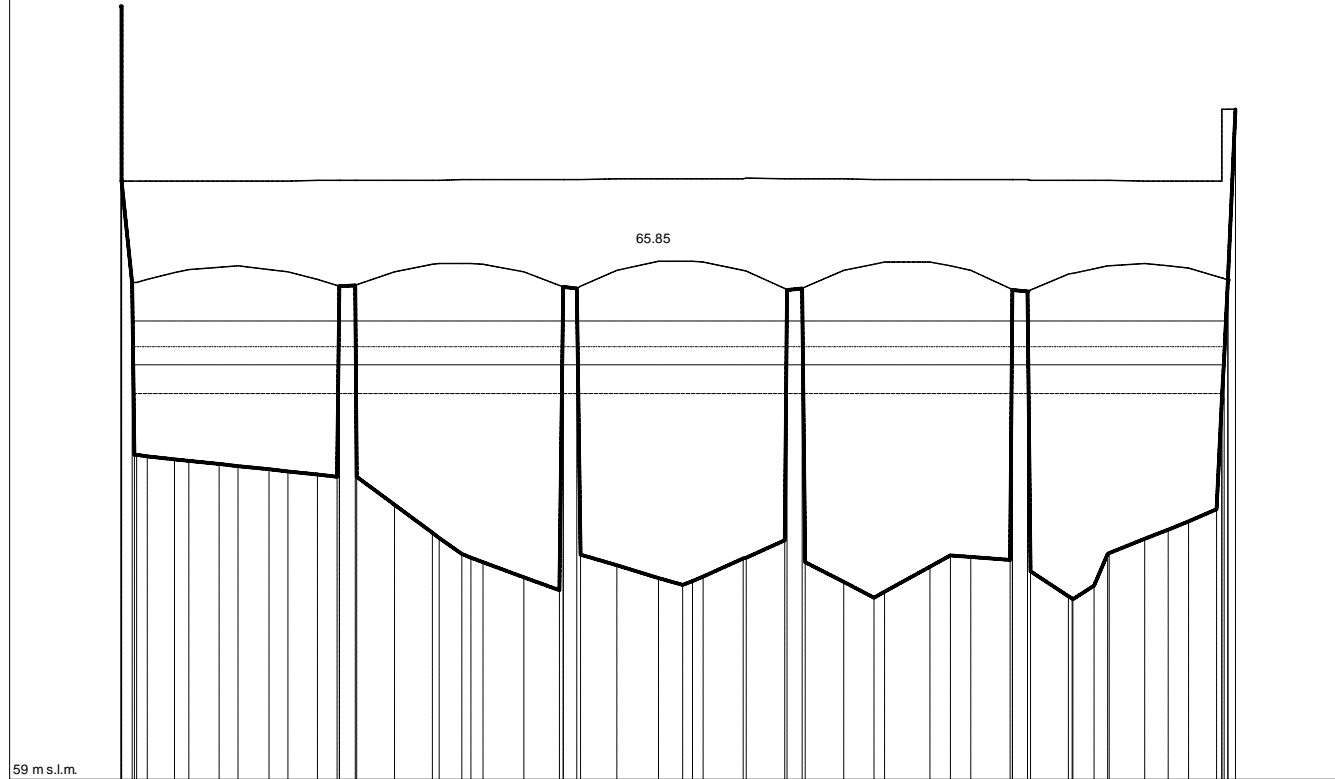
Q=370.03mc/s H=64.48m s.l.m.

Q=434.62mc/s H=64.72m s.l.m.

Q=534.20mc/s H=65.06m s.l.m.

PE0829B_
Sezione n. PE0829B_

Scala distanze 1:400
Scala quote 1:100



Punti	1	8	10	12	13	14	15	16	17	21	22	23	25	27	28	29	33	34	35	36	38	39	41	44	45	46	48	49	50	51	56	57	60	63	64	65	66	72
Quote [m s.l.m.]	69.22	63.29	63.23	63.17	63.14	63.10	63.07	63.03	63.00	63.00	62.63	62.26	61.98	61.87	61.67	61.50	61.97	61.83	61.66	61.57	61.69	61.92	62.16	61.87	61.61	61.41	61.81	61.96	61.94	61.90	61.75	61.43	61.56	62.18	62.30	62.41	62.57	67.86
Distanze progressive [m]	5.9	6.7	8.7	11.1	12.1	13.7	14.7	16.3	17.3	18.4	20.4	22.4	23.9	25.1	27.2	29.1	30.2	32.1	34.3	35.6	36.7	38.8	41.0	42.1	44.1	45.7	48.7	49.8	50.8	52.9	54.0	56.0	57.4	60.0	61.3	62.4	63.9	64.8
Distanze parziali [m]		1.5	1.6	1.7	1.6			2.0	2.0				2.1	1.9		1.9	2.2				2.1	2.0		2.0	1.6	2.4			2.1	2.0			1.9			1.5		

Sezione

Ponte

Livelli idrometrici
 Q=275.92mc/s H=63.58m s.l.m.

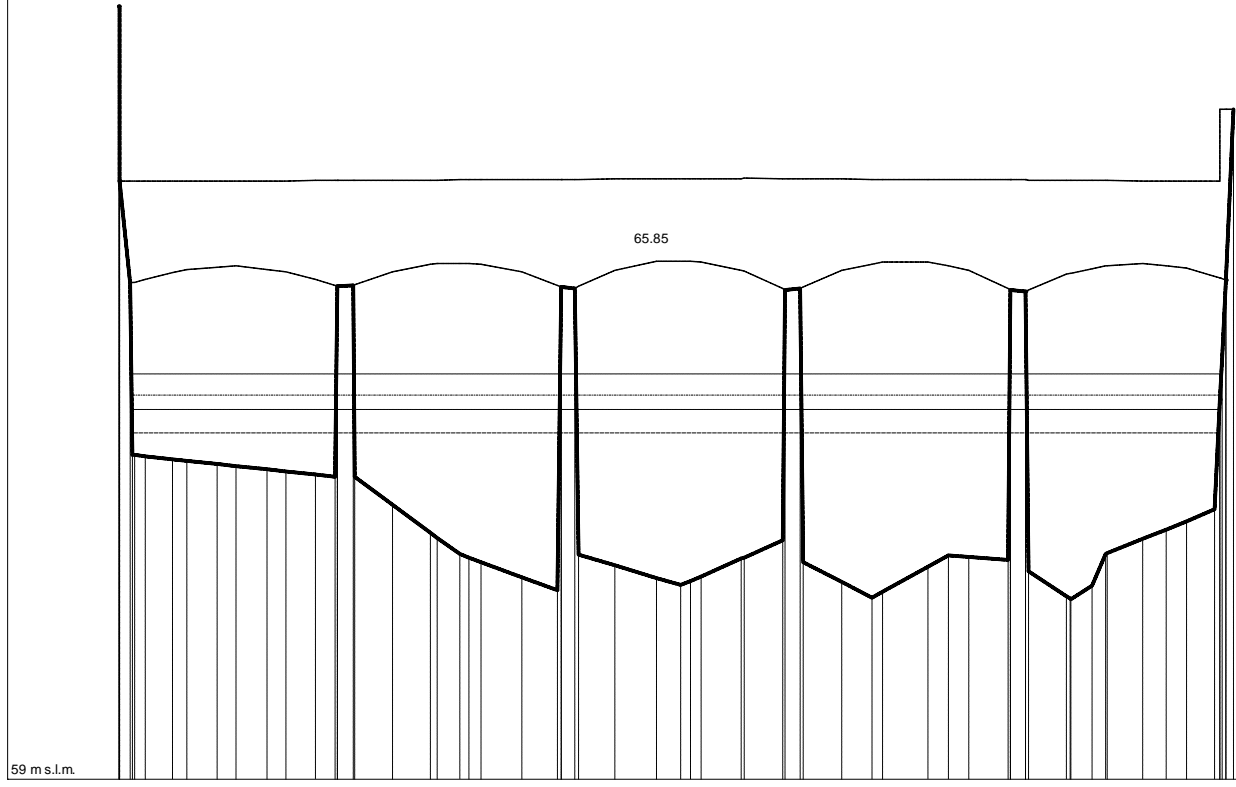
Q=370.02mc/s H=63.89m s.l.m.

Q=434.67mc/s H=64.08m s.l.m.

Q=534.10mc/s H=64.36m s.l.m.

PE0829C_
 Sezione n. PE0829C_

Scala distanze 1:400
 Scala quote 1:100



Punti	1	8	10	12	13	14	15	16	17	21	22	23	25	27	28	29	33	34	35	36	38	39	41	44	45	46	48	49	50	51	56	57	60	63	64	65	66	72
Quote [m s.l.m.]	69.22	63.29	63.23	63.17	63.14	63.10	63.07	63.03	63.00	63.00	62.63	62.26	61.98	61.87	61.67	61.50	61.97	61.83	61.66	61.57	61.69	61.92	62.16	61.87	61.61	61.41	61.81	61.96	61.94	61.90	61.75	61.43	61.56	62.18	62.30	62.41	62.57	67.86
Distanze progressive [m]	5.5	6.3	8.3	10.7	11.6	13.3	14.3	15.9	16.9	18.0	19.9	21.9	23.5	24.6	26.8	28.7	29.8	31.7	33.9	35.2	36.3	38.4	40.6	41.7	43.7	45.3	48.2	49.4	50.4	52.5	53.6	55.6	57.0	59.6	60.8	61.9	63.4	64.4
Distanze parziali [m]		1.5	1.6	1.7	1.6			2.0	2.0				2.1	1.9		1.9	2.2				2.1	2.0		2.0	1.6	2.4			2.1	2.0			1.9			1.5		

Sezione

 Livelli idrometrici
 Q=275.91mc/s H=63.72m s.l.m.

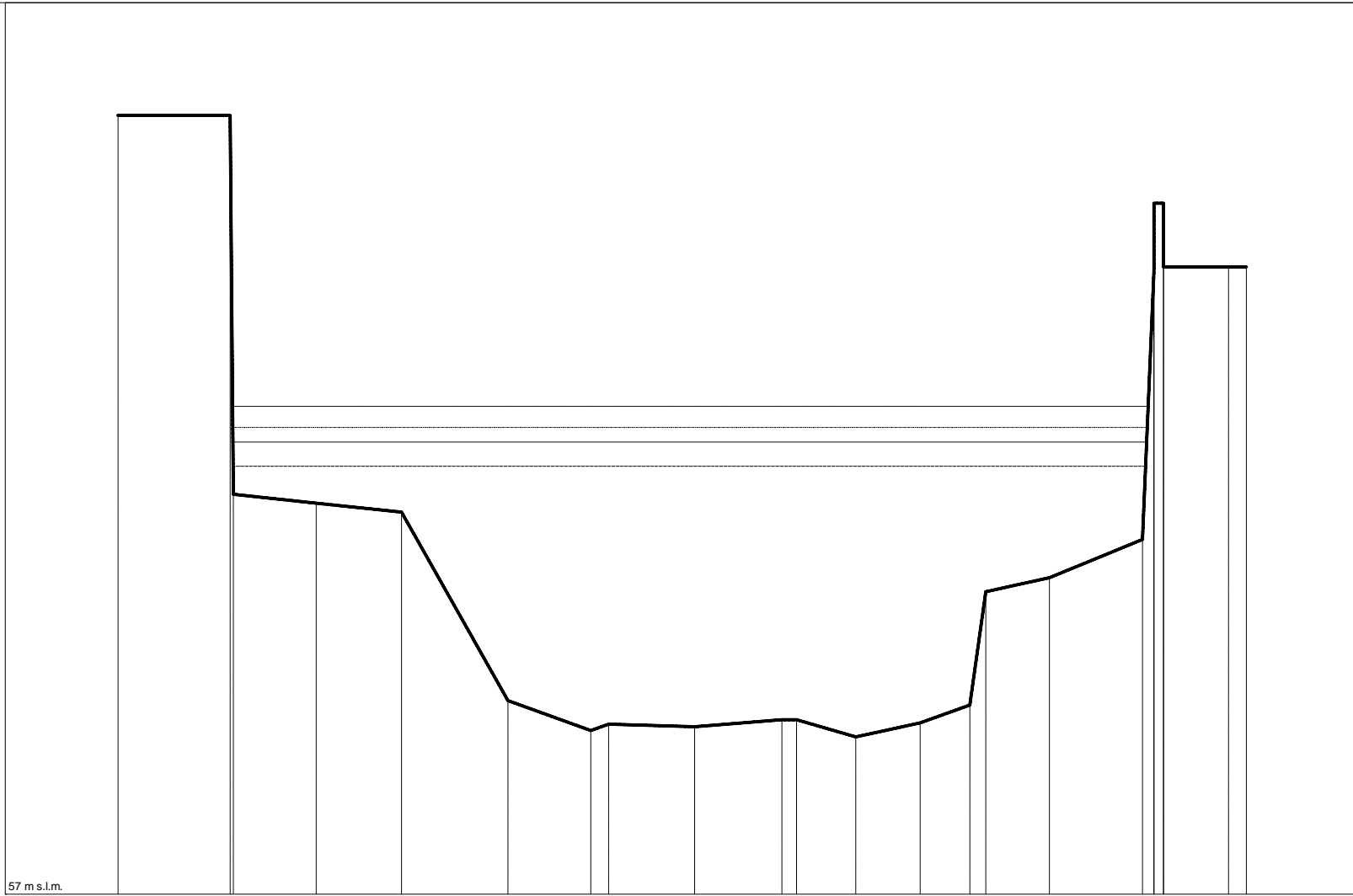
 Q=370.02mc/s H=64.10m s.l.m.

 Q=434.67mc/s H=64.33m s.l.m.

 Q=534.09mc/s H=64.66m s.l.m.

PE0829D_
 Sezione n. PE0829D_
 -

Scala distanze 1:400
 Scala quote 1:100



Punti	1	2	4	5	6	7	8	9	10	12	13	14	15	16	17	20	22	23
Quote [m s.l.m.]	69.23	69.23	63.15	63.00	60.04	59.57	59.67	59.64	59.74	59.47	59.69	59.97	61.75	61.98	62.57	67.85	66.85	66.85
Distanze progressive [m]	-0.9	6.1	11.5	16.9	23.6	28.8	29.9	35.3	40.8	45.4	49.5	52.6	53.6	57.6	63.4	64.7	68.8	69.9
Distanze parziali [m]		7.0	5.2	5.4	6.7	5.2	5.4	5.5	3.7	4.1	3.1	4.0	5.8		4.1			

Sezione

Livelli idrometrici

Q=275.80mc/s H=63.03m s.l.m.

Q=369.98mc/s H=63.31m s.l.m.

Q=434.72mc/s H=63.50m s.l.m.

Q=533.97mc/s H=63.76m s.l.m.

PE0828__

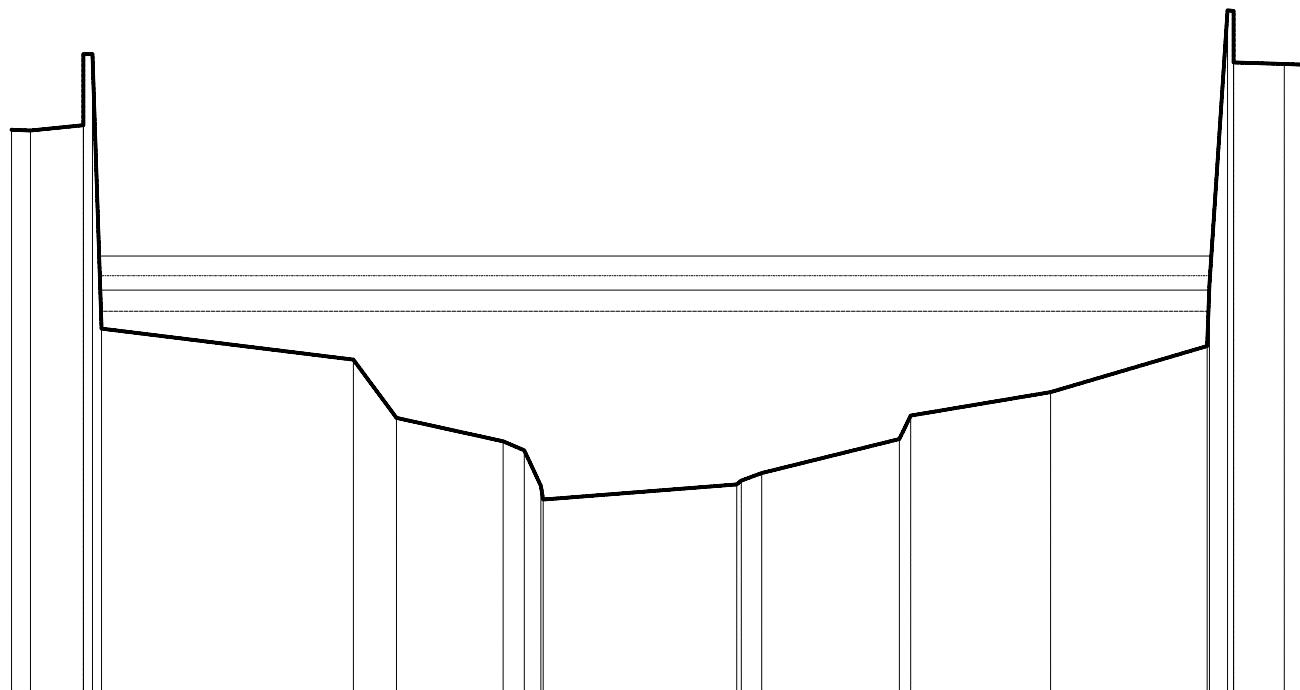
Sezione n. PE0828__

Sezione interpolata -

Scala distanze 1:400

Scala quote 1:100

58 m s.l.m.



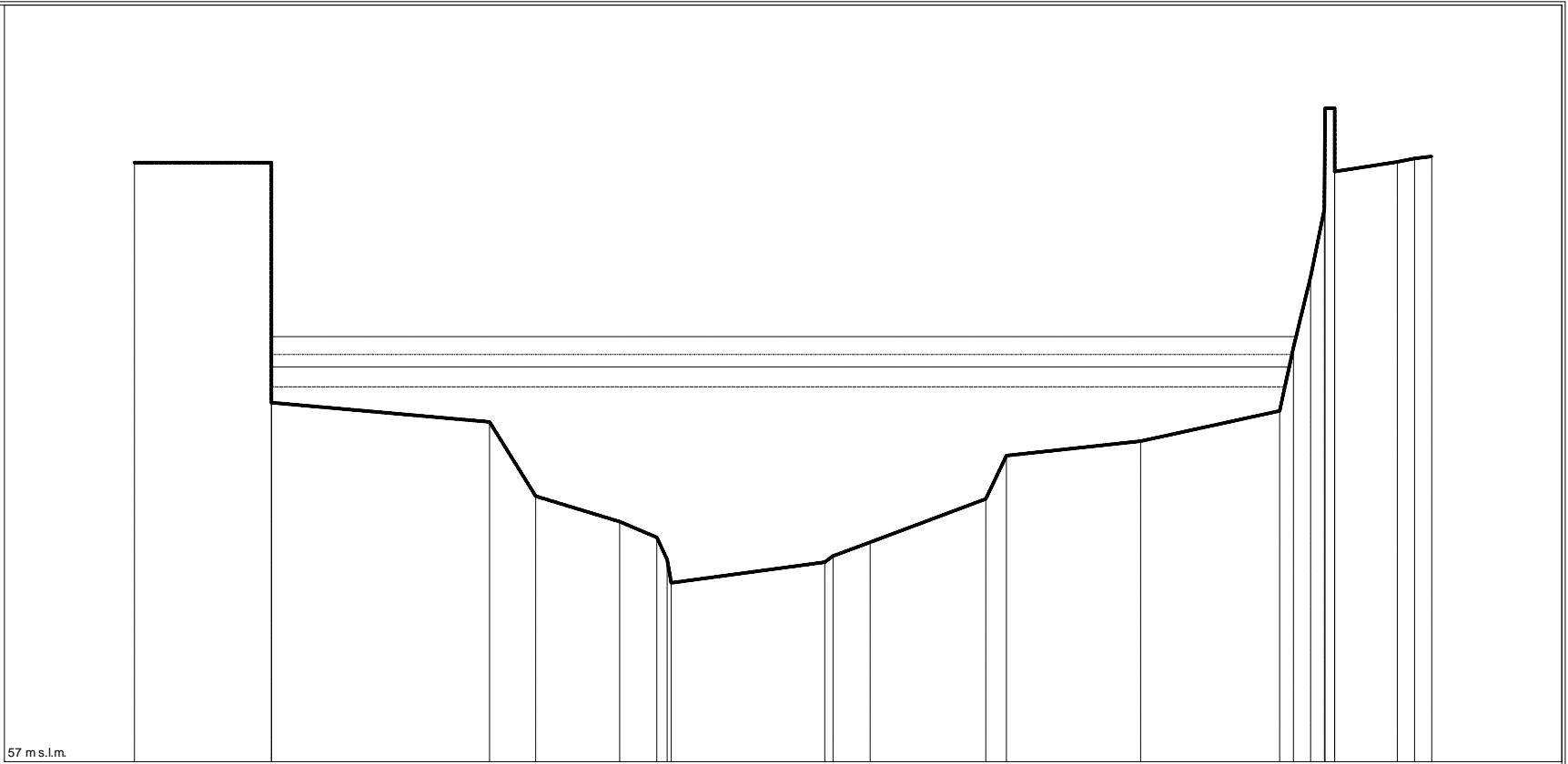
Punti	1	2	3	6	7	8	9	10	12	13	15	16	18	19	21	24	25
Quote [m s.l.m.]	65.43	65.42	65.49	62.80	62.39	61.62	61.31	61.19	60.54	60.75	60.89	61.34	61.96	62.57	67.01	66.30	66.29
Distanze progressive [m]	0.0	1.0	3.8	4.8	18.1	20.4	26.0	27.1	28.1	38.4	39.7	47.0	55.0	63.2	64.3	67.3	68.4
Distanze parziali [m]		2.8			13.3	2.3	5.6			10.2		7.3		7.4	8.3		2.7

Sezione

Livelli idrometrici
 Q=275.62mc/s H=62.45m s.l.m.
 Q=369.94mc/s H=62.74m s.l.m.
 Q=434.78mc/s H=62.92m s.l.m.
 Q=533.76mc/s H=63.18m s.l.m.

PE0827__
 Sezione n. PE0827__
 Sezione interpolata -

Scala distanze 1:400
 Scala quote 1:100



Punti	1	2	4	5	6	7	9	10	12	13	14	15	16	18	21	23	24	25
Quote [m s.l.m.]	65.71	65.71	61.94	60.86	60.49	60.26	59.60	59.90	60.19	60.82	61.45	61.66	62.10	64.05	66.50	65.72	65.77	65.80
Distanze progressive [m]	0.0	8.0	20.7	23.3	26.2	30.4	31.2	40.1	42.8	49.5	50.7	56.5	66.6	68.4	69.8	73.4	74.4	75.4
Distanze parziali [m]		8.0	12.7	2.7	4.9	2.2		8.9	2.2	6.7		7.8	8.1			3.6		

Sezione

Livelli idrometrici
 Q=275.47mc/s H=61.77m s.l.m.

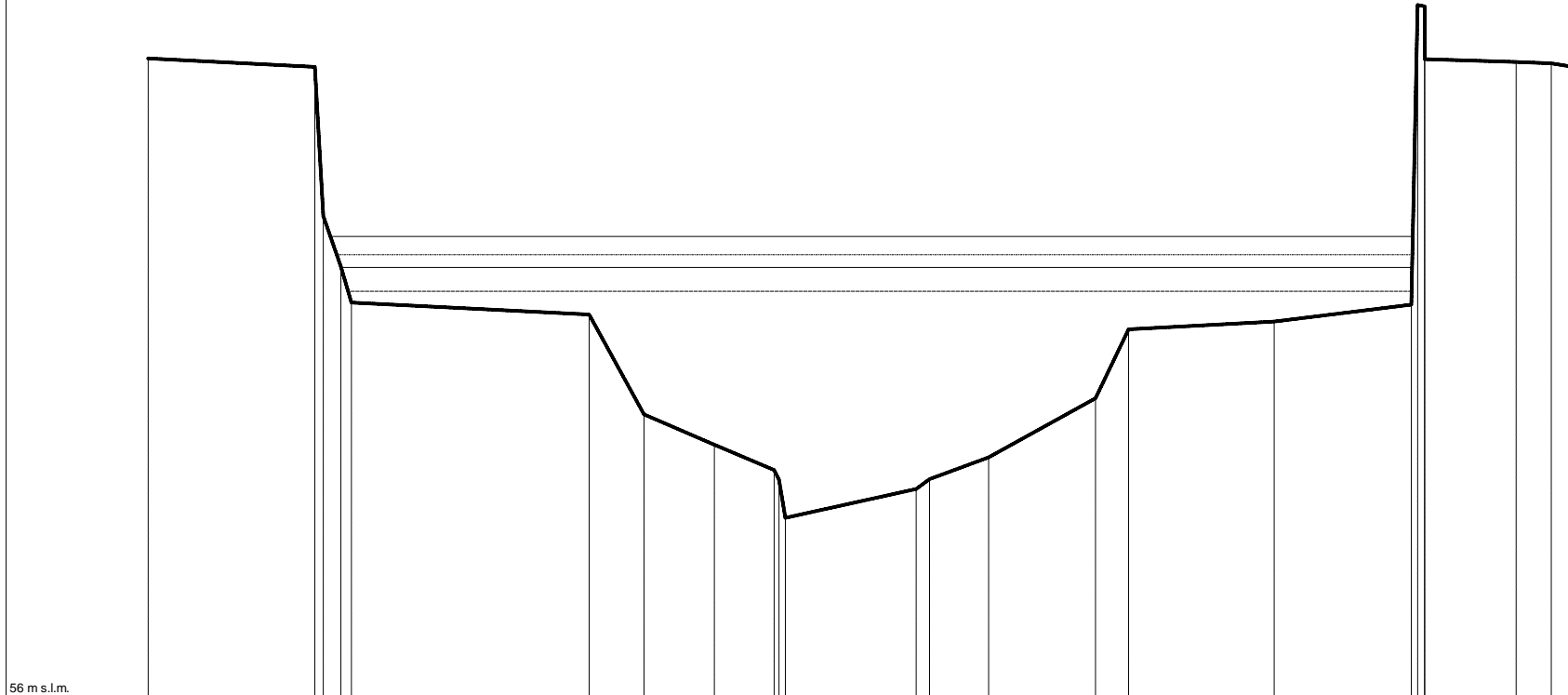
Q=369.94mc/s H=62.11m s.l.m.

Q=434.83mc/s H=62.29m s.l.m.

Q=533.56mc/s H=62.55m s.l.m.

PE0826__
 Sezione n. PE0826__
 Sezione interpolata -

Scala distanze 1:400
 Scala quote 1:100



56 m s.l.m.

Punti	1	2	4	6	7	8	9	12	14	15	16	17	18	22	23	24
Quote [m s.l.m.]	65.08	64.96	62.12	61.46	60.02	59.59	59.23	58.96	59.41	60.25	61.23	61.34	61.58	65.03	65.01	64.97
Distanze progressive [m]	0.0	9.5	11.0	25.1	28.2	32.2	35.6	43.7	47.8	53.9	55.7	64.0	71.8	77.8	79.8	80.8
Distanze parziali [m]		9.5		13.5	3.1	4.0	3.4	7.4	3.4	6.1	1.9	8.3	7.8	5.2	2.0	

Sezione

Livelli idrometrici

Q=279.01mc/s H=61.43m s.l.m.

Q=375.33mc/s H=61.55m s.l.m.

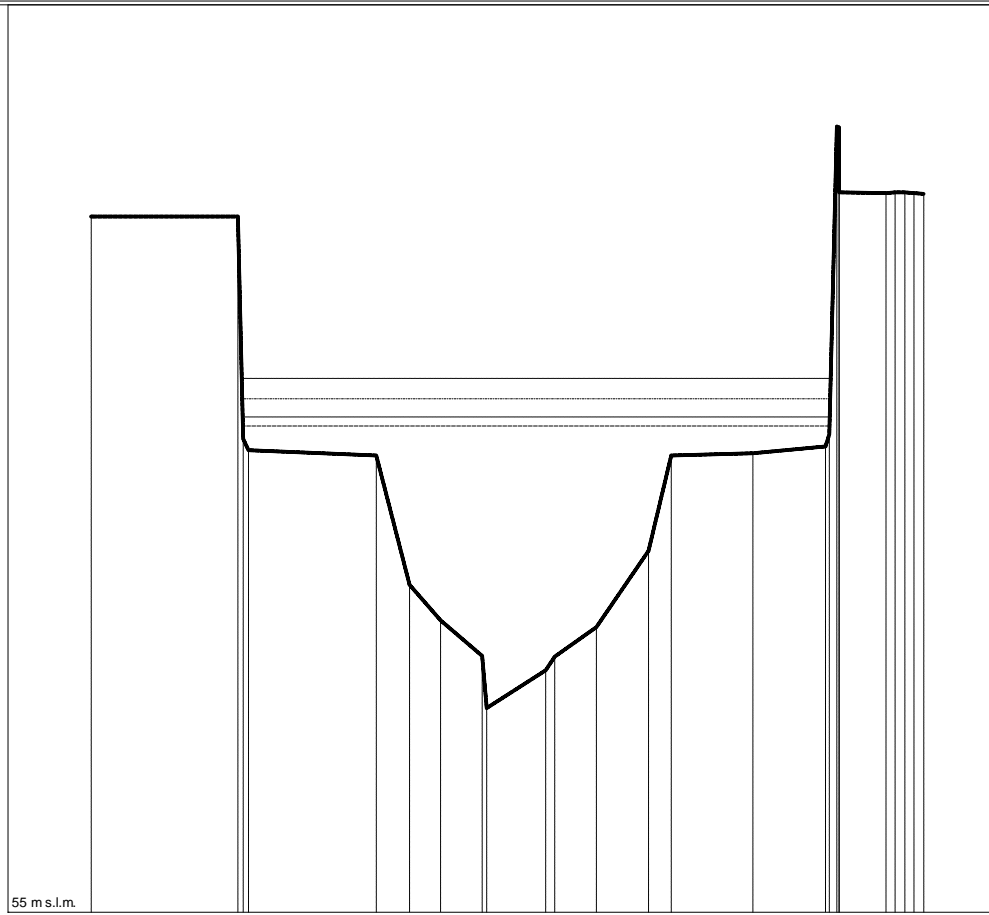
Q=440.66mc/s H=61.79m s.l.m.

Q=541.41mc/s H=62.06m s.l.m.

PE0825_
Sezione n. PE0825_
-

Scala distanze 1:800
Scala quote 1:100

55 m s.l.m.



Punti	1	2	5	6	7	8	10	12	13	14	15	16	21	23	25
Quote [m s.l.m.]	64.20	64.20	61.04	59.33	58.86	58.40	58.20	58.77	59.78	61.04	61.07	61.16	64.51	64.52	64.50
Distanze progressive [m]	0.9	16.4	31.0	34.5	37.8	42.2	48.9	54.3	59.8	62.2	70.9	78.5	85.0	87.0	88.9
Distanze parziali [m]		15.5	13.6	3.5	3.3	4.4	6.3	4.3	5.5	8.7	7.6	4.9			

Sezione

Livelli idrometrici
 Q=278.98mc/s H=60.69m s.l.m.

Q=375.56mc/s H=61.16m s.l.m.

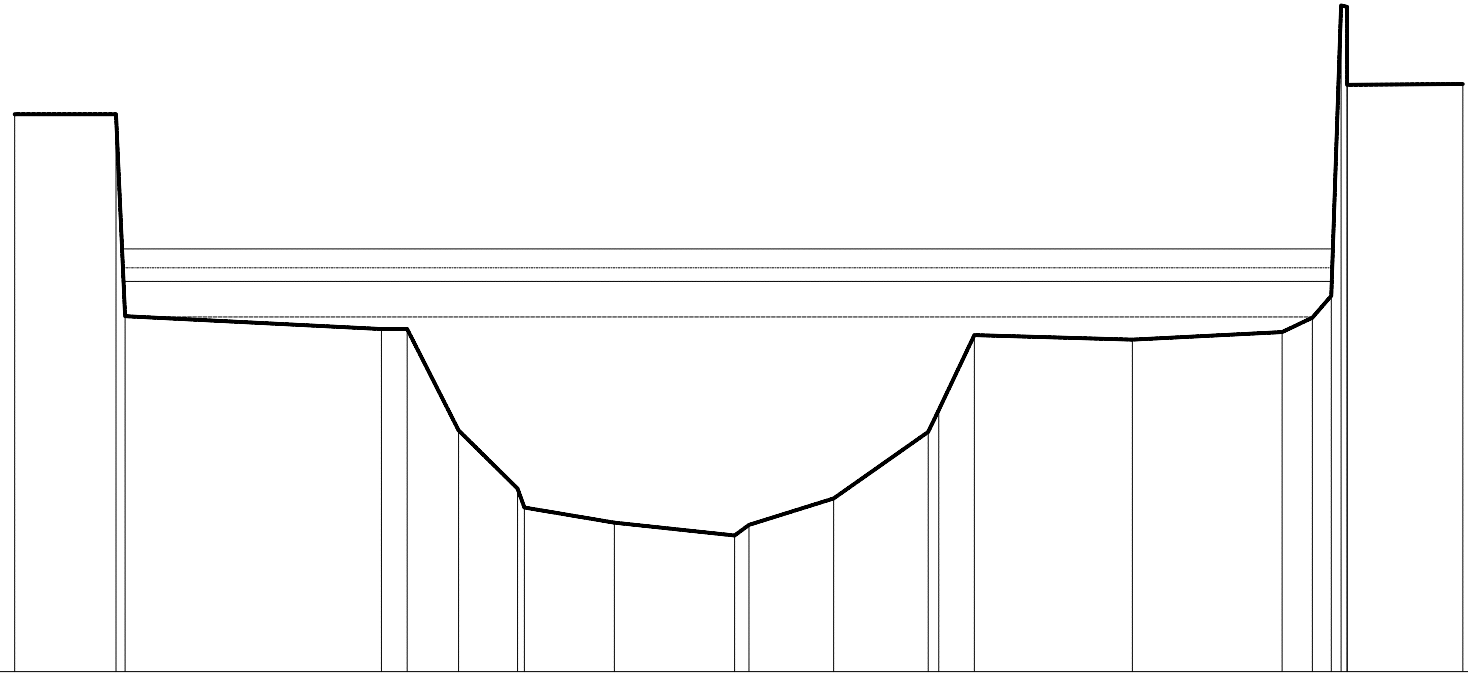
Q=440.61mc/s H=61.34m s.l.m.

Q=541.24mc/s H=61.59m s.l.m.

PE0824__
 Sezione n. PE0824__
 Sezione interpolata -

Scala distanze 1:400
 Scala quote 1:100

56 m s.l.m.



Punti	1	2	4	5	6	7	9	10	12	13	15	16	17	18	19	23
Quote [m s.l.m.]	63.37	63.37	60.53	60.53	59.19	58.42	57.97	57.80	58.29	59.17	60.45	60.39	60.49	60.68	60.97	63.77
Distanze progressive [m]	0.1	5.4	19.4	20.8	23.5	26.7	31.8	38.1	43.3	48.4	50.8	59.2	67.1	68.7	69.7	76.6
Distanze parziali [m]		5.3	13.6	2.7	3.1	4.8	6.3	4.5	5.0	1.9	8.4	7.9	1.6			6.1

Sezione

Livelli idrometrici
 Q=278.96mc/s H=60.24m s.l.m.

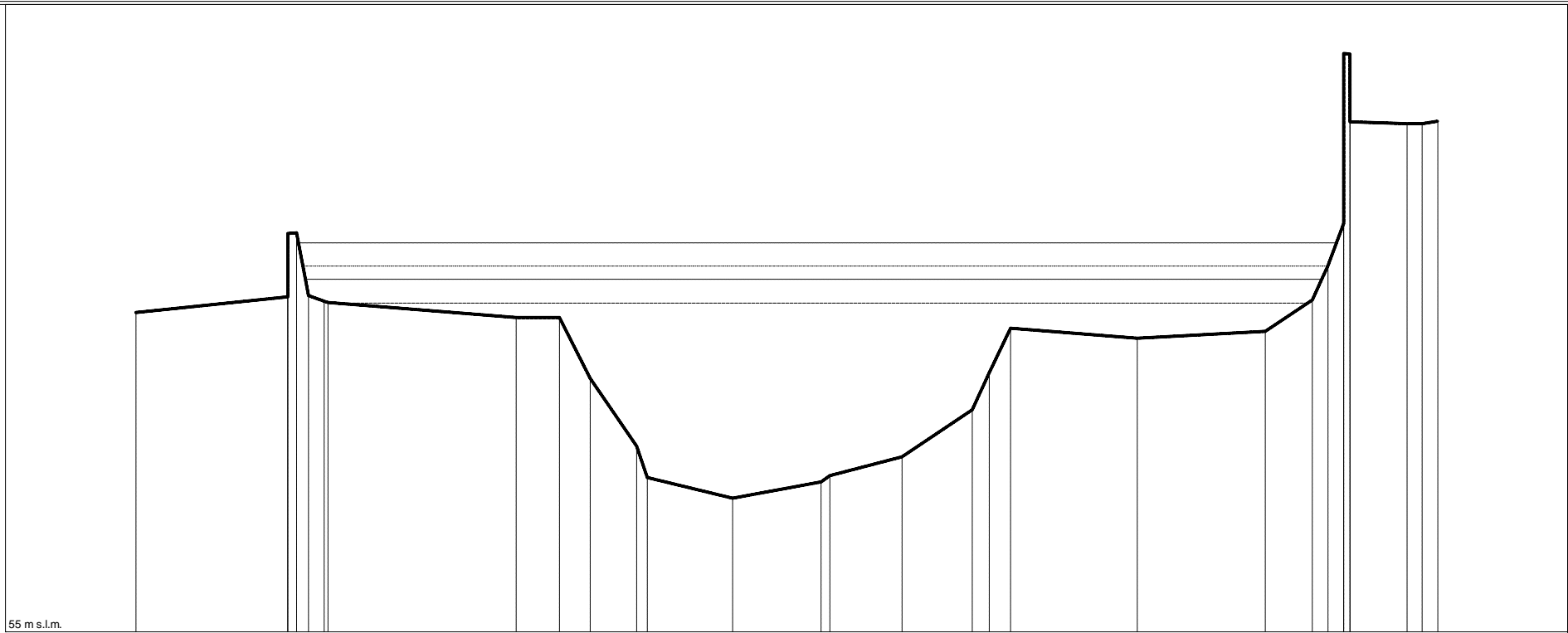
Q=375.16mc/s H=60.62m s.l.m.

Q=440.70mc/s H=60.83m s.l.m.

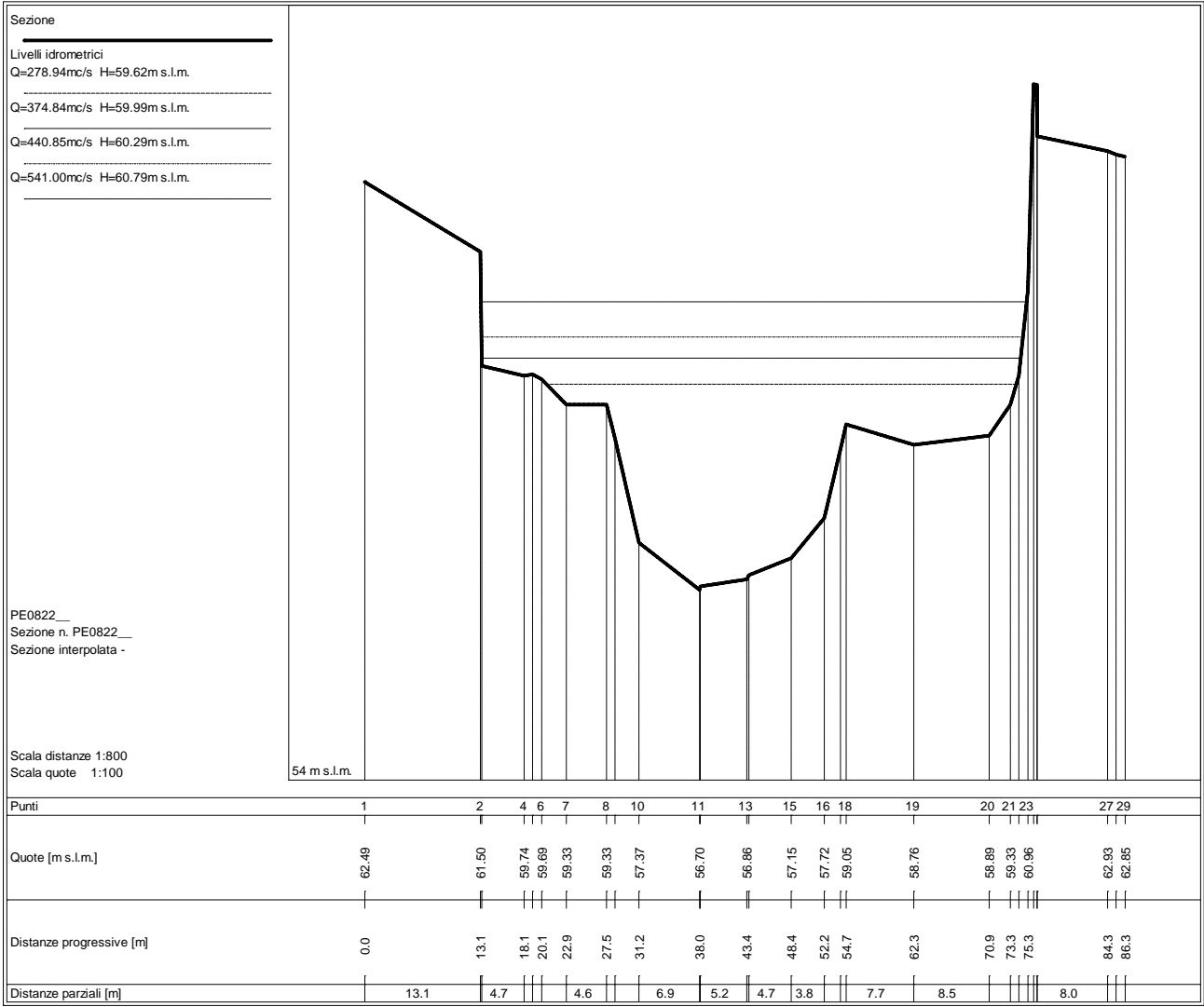
Q=541.14mc/s H=61.20m s.l.m.

PE0823__
 Sezione n. PE0823__
 Sezione interpolata -

Scala distanze 1:400
 Scala quote 1:100



Punti	1	2	5	6	8	9	10	11	13	14	16	17	18	19	20	21	22	23	24	28	29	30
Quote [m s.l.m.]	60.09	60.34	60.36	60.27	60.01	60.01	59.05	57.96	57.13	57.39	57.79	58.54	59.13	59.84	59.68	59.80	60.29	60.84	61.51	63.10	63.10	63.14
Distanze progressive [m]	0.0	9.7	11.0	12.0	24.3	27.0	29.0	31.9	38.1	43.7	48.8	53.3	54.4	55.8	63.8	72.0	75.0	76.0	77.0	81.0	82.0	83.0
Distanze parziali [m]		9.7			12.0	2.7	2.0	2.9	5.5	5.6	4.6	4.5			8.1	8.2	3.0			3.6		



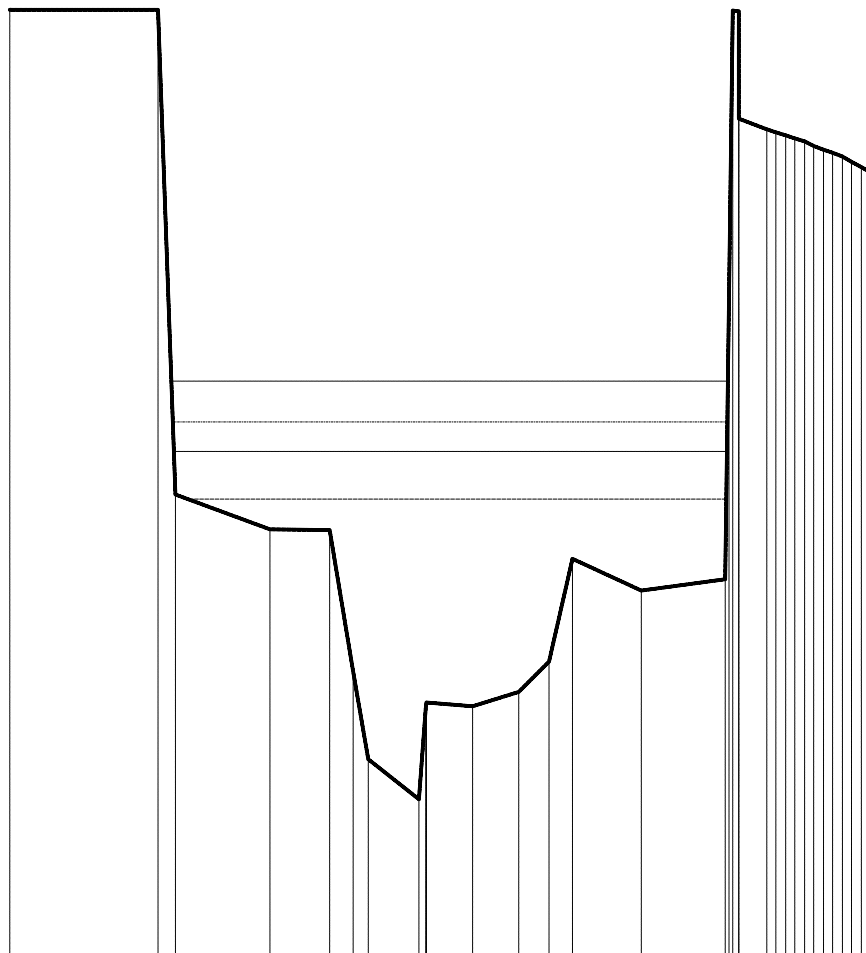
Sezione

Livelli idrometrici
 Q=281.28mc/s H=59.08m s.l.m.
 Q=378.72mc/s H=59.71m s.l.m.
 Q=444.33mc/s H=60.10m s.l.m.
 Q=546.09mc/s H=60.64m s.l.m.

PE0820__
 Sezione n. PE0820__

Scala distanze 1:800
 Scala quote 1:100

53 m s.l.m.



Punti	1	2	3	4	5	6	8	11	12	13	14	15	16	21	23	25	27	29	31
Quote [m s.l.m.]	65.55	65.55	59.14	58.68	58.67	56.80	55.11	56.34	56.53	56.93	58.29	57.67	58.02	63.97	63.89	63.81	63.70	63.61	63.47
Distanze progressive [m]	0.0	15.6	17.5	27.5	33.8	36.3	43.2	48.9	53.8	57.0	59.5	66.8	75.6	80.0	82.0	84.0	86.0	88.0	90.0
Distanze parziali [m]		15.7		10.0	6.3		5.4	4.8	4.9	3.2		7.3	8.9	2.9					

Sezione

Livelli idrometrici

Q=281.26mc/s H=59.17m s.l.m.

Q=378.79mc/s H=59.76m s.l.m.

Q=444.54mc/s H=60.14m s.l.m.

Q=546.11mc/s H=60.69m s.l.m.

PE0819A_
Sezione n. PE0819A_

Scala distanze 1:400
Scala quote 1:100

52 m s.l.m.

Punti	1	3	5	6	7	8	9	11	15	16	17	19
Quote [m s.l.m.]	66.35	58.54	58.11	58.23	57.35	57.52	57.34	54.88	57.53	57.53	57.53	58.56
Distanze progressive [m]	10.6	12.3	24.6	25.7	27.6	29.8	31.5	47.2	49.8	55.0	66.9	69.1
Distanze parziali [m]	1.5	11.8	1.9	2.2	1.8	15.2	1.8	5.2	11.9	2.0		

Sezione

Ponte

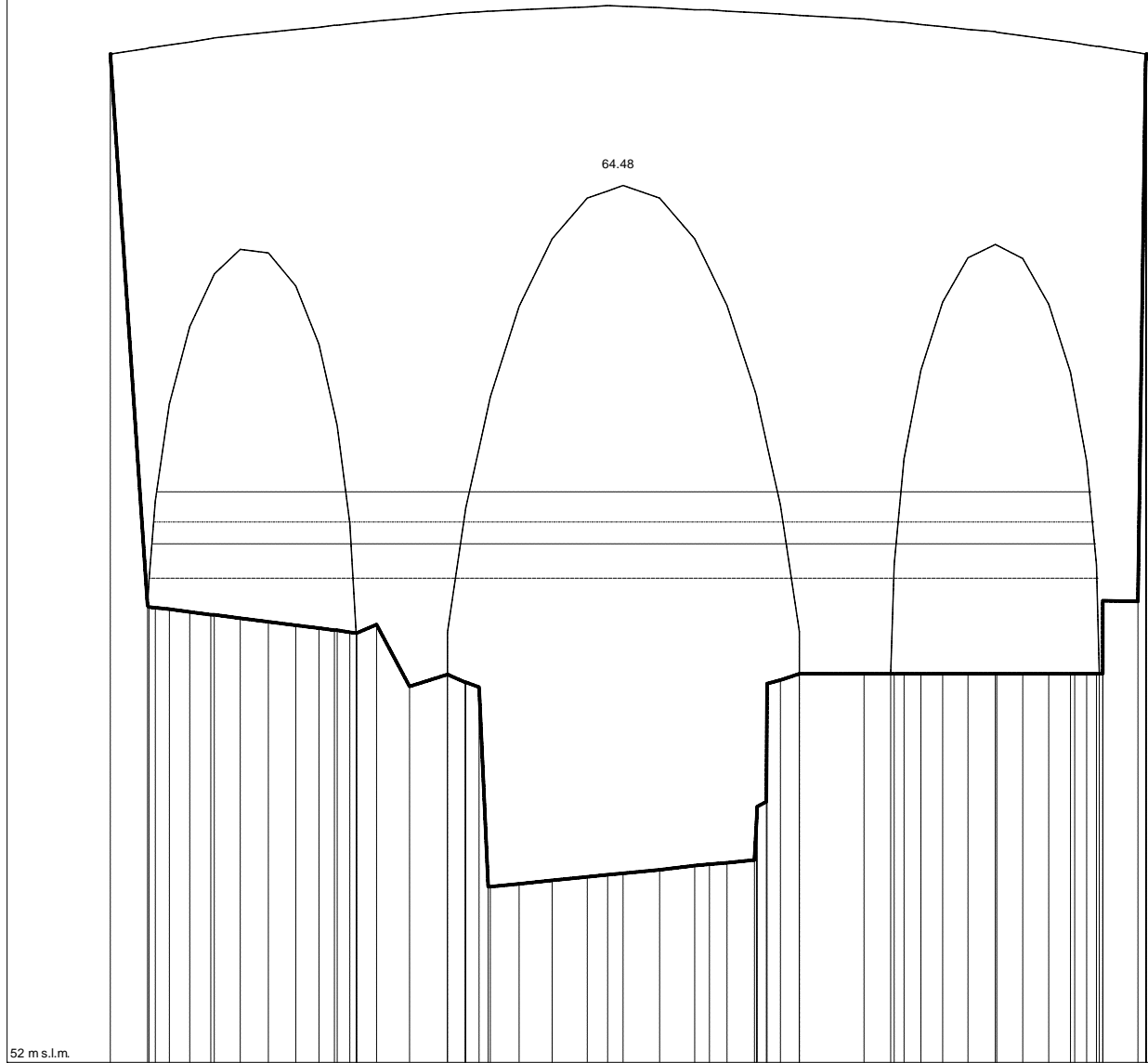
Livelli idrometrici

Q=281.25mc/s H=58.89m s.l.m.

Q=378.78mc/s H=59.38m s.l.m.

Q=444.54mc/s H=59.69m s.l.m.

Q=546.09mc/s H=60.12m s.l.m.



PE0819B_
Sezione n. PE0819B_

Scala distanze 1:400
Scala quote 1:100

Punti	1	2	5	6	7	9	10	11	12	14	16	18	19	20	22	25	27	28	29	30	32	33	35	36	41	42	44	45	48	49	50	51	53	54	55	58	62							
Quote [m s.l.m.]	66.35	59.50	59.45	59.41	59.37	59.32	59.27	59.22	59.18	59.15	59.11	59.23	57.35	57.52	57.42	54.50	54.54	54.59	54.64	54.67	54.75	54.80	54.84	54.88	57.44	57.53	57.53	57.53	57.53	57.53	57.53	57.53	57.53	57.53	57.53	57.53	57.53	57.53	57.53	57.53	57.53	57.53	57.53	
Distanze progressive [m]	9.6	11.7	13.0	14.1	15.3	17.0	18.6	20.2	21.5	22.6	23.6	24.8	26.7	28.8	29.8	31.1	32.9	34.8	36.8	37.9	40.9	42.9	44.7	46.3	47.8	48.8	52.5	54.1	55.8	57.0	58.5	60.0	61.6	63.1	64.3	65.8	68.1							
Distanze parziali [m]	2.1				1.5	1.6	1.5						1.9	2.2			1.6	1.9	2.0			2.1	2.0		1.5			3.7				1.5				1.5	1.5	1.5	1.5				2.0	

Sezione

Ponte

Livelli idrometrici

Q=281.27mc/s H=58.35m s.l.m.

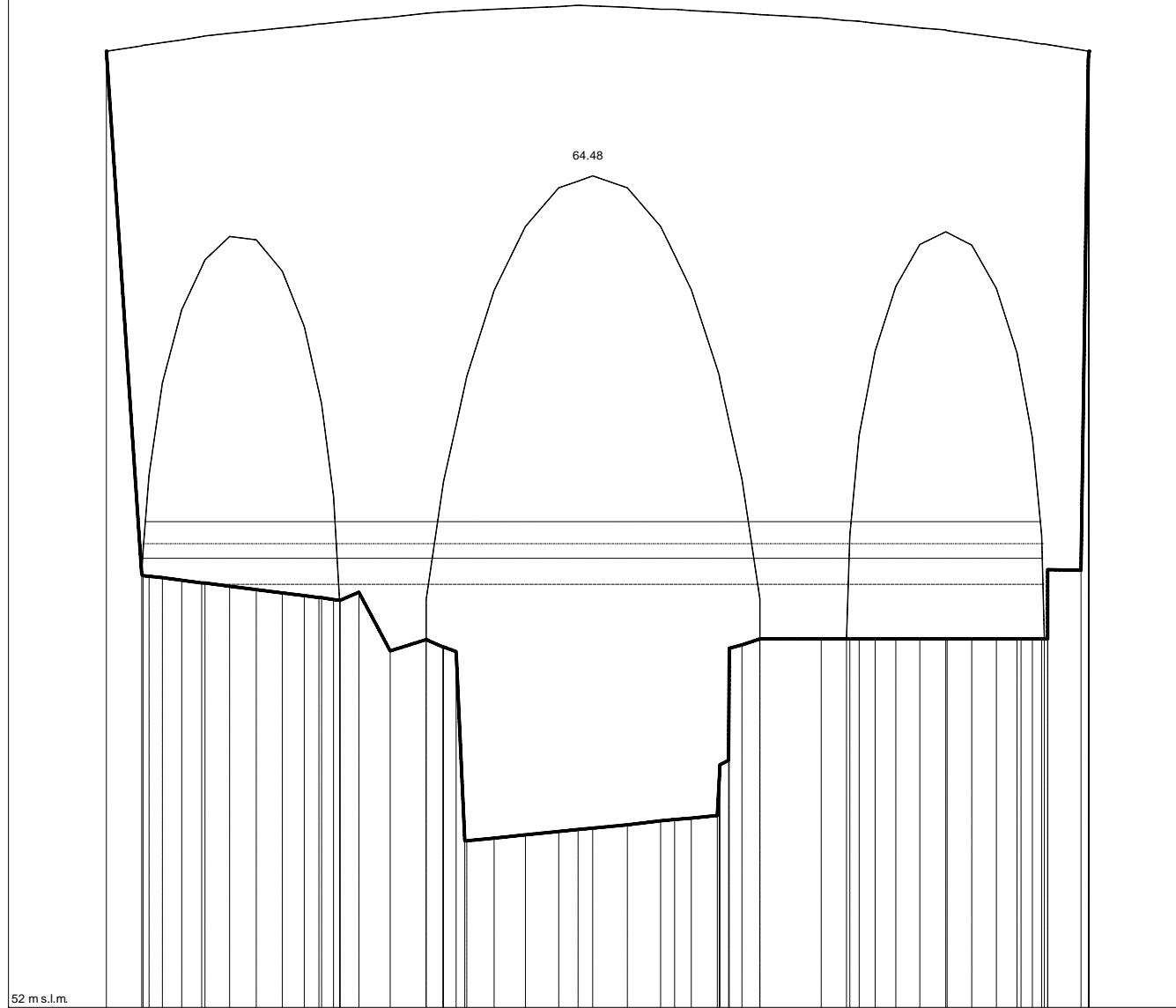
Q=378.72mc/s H=58.74m s.l.m.

Q=444.47mc/s H=58.96m s.l.m.

Q=546.04mc/s H=59.29m s.l.m.

PE0819C_
Sezione n. PE0819C_

Scala distanze 1:400
Scala quote 1:100



Punti	1	2	5	6	7	9	10	11	12	14	16	18	19	20	22	25	27	28	29	30	32	33	35	36	41	42	44	45	48	49	50	51	53	54	55	58	62				
Quote [m s.l.m.]	66.35	59.50	59.45	59.41	59.37	59.32	59.27	59.22	59.18	59.15	59.11	59.03	57.35	57.52	57.42	54.50	54.54	54.59	54.64	54.67	54.75	54.80	54.84	54.88	57.44	57.53	57.53	57.53	57.53	57.53	57.53	57.53	57.53	57.53	57.53	57.53	57.53	57.53	57.53	57.53	57.53
Distanze progressive [m]	11.6	13.7	15.0	16.1	17.3	19.0	20.6	22.1	23.5	24.5	25.6	26.8	28.6	30.8	31.8	33.1	34.9	36.7	38.8	39.9	42.9	44.9	46.7	48.3	49.8	50.8	54.5	56.1	57.8	59.0	60.5	62.0	63.5	65.0	66.3	67.8	70.1				
Distanze parziali [m]	2.1				1.5	1.6	1.5					1.9	2.2			1.6	1.9	2.0			2.1	2.0	1.5				3.7	1.5			1.5	1.5	1.5	1.5				2.0			

Sezione

Livelli idrometrici

Q=281.27mc/s H=58.24m s.l.m.

Q=378.71mc/s H=58.66m s.l.m.

Q=444.46mc/s H=58.86m s.l.m.

Q=546.03mc/s H=59.13m s.l.m.

PE0819D_
Sezione n. PE0819D_

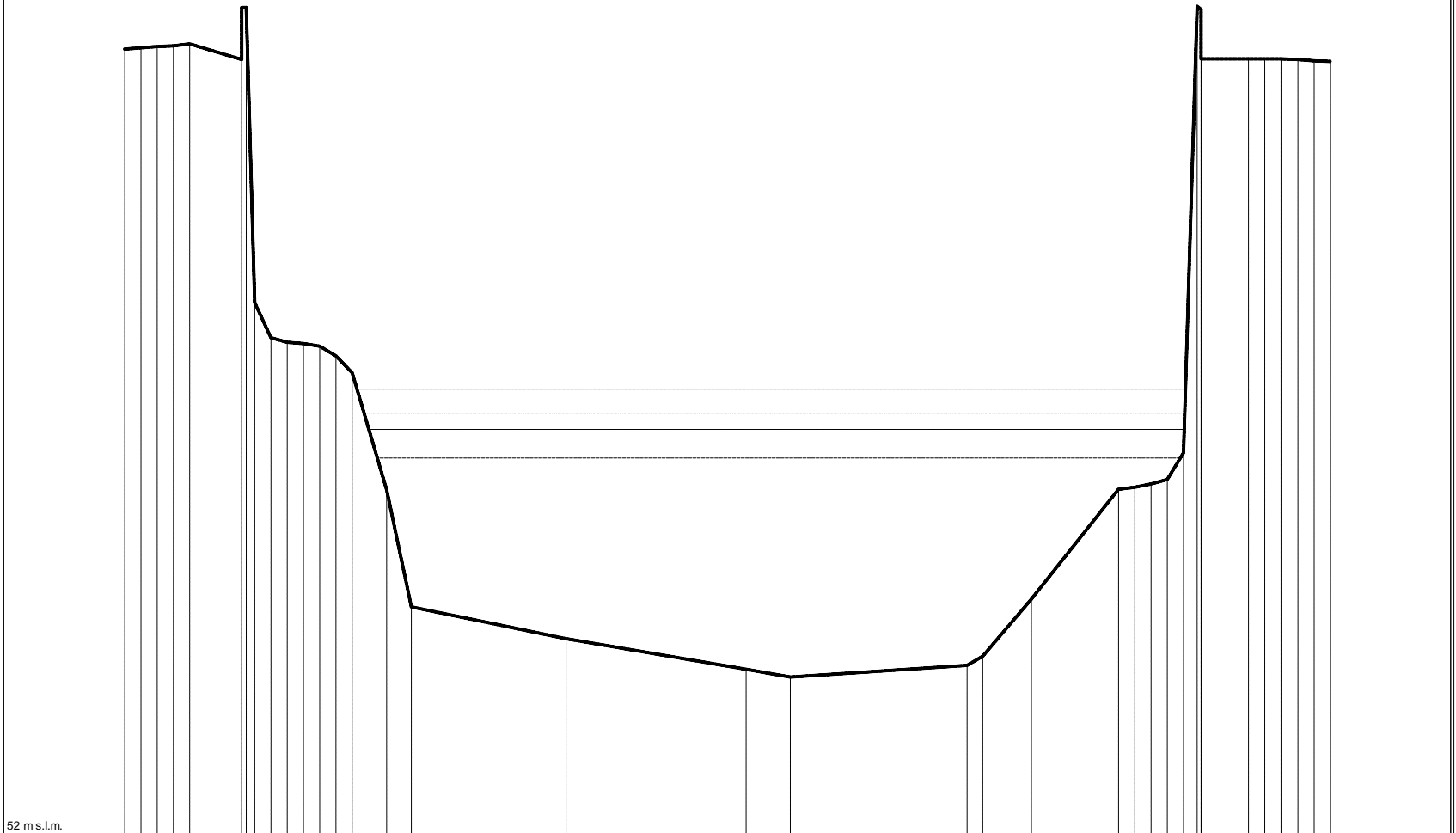
Scala distanze 1:400
Scala quote 1:100

52 m s.l.m.

Punti	1	3	5	6	7	8	9	11	15	16	17	20
Quote [m s.l.m.]	66.35	58.54	58.11	58.23	57.35	57.52	57.34	54.88	57.53	57.53	57.53	58.56
Distanze progressive [m]	11.4	13.1	25.4	26.5	28.4	30.6	32.3	48.0	50.6	55.8	67.7	69.9
Distanze parziali [m]	1.5	11.8	1.9	2.2	1.8	15.2	1.8	5.2	11.9			

Sezione

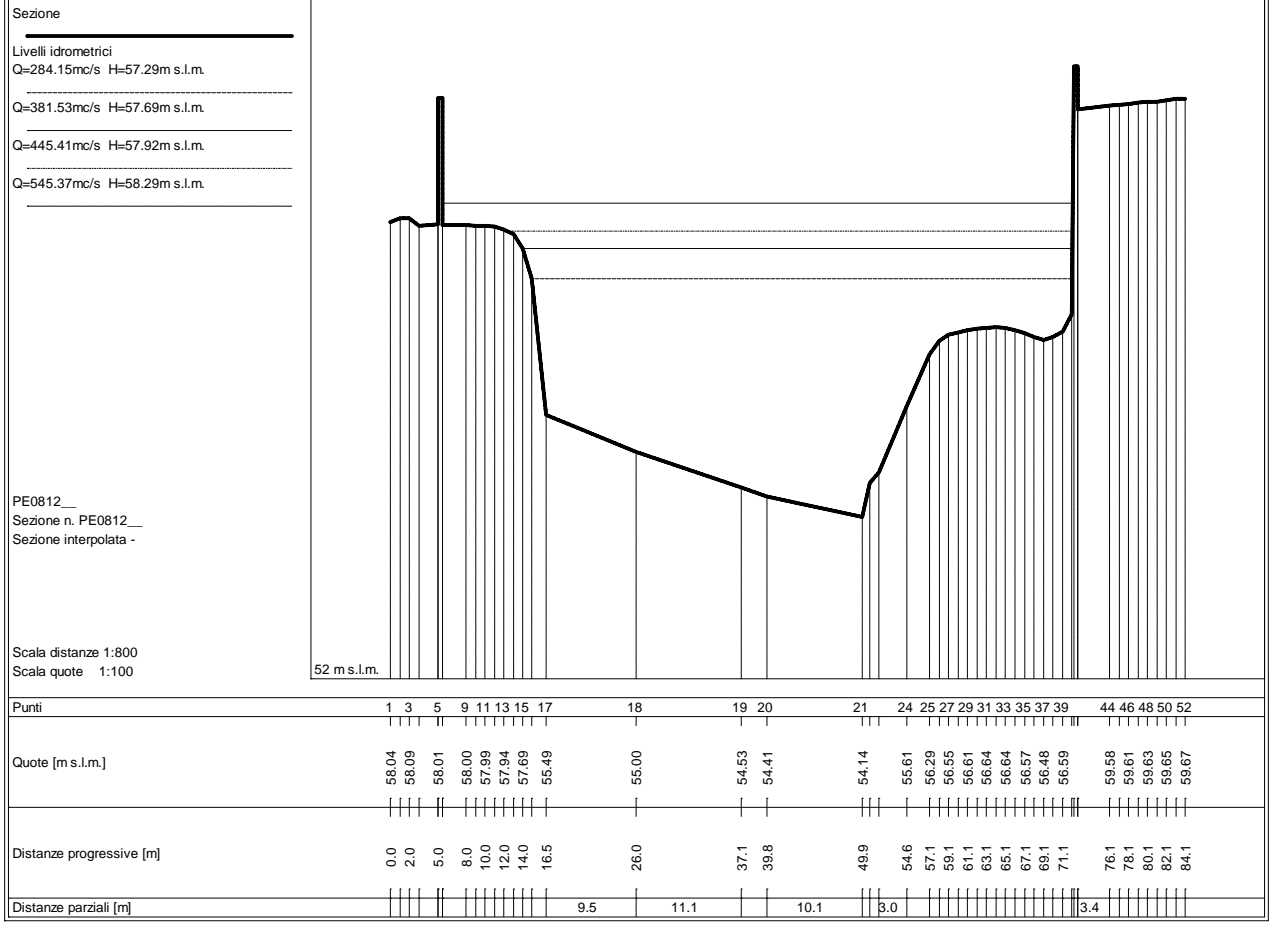
Livelli idrometrici
 Q=281.30mc/s H=57.78m s.l.m.
 Q=378.65mc/s H=58.22m s.l.m.
 Q=444.43mc/s H=58.47m s.l.m.
 Q=545.91mc/s H=58.84m s.l.m.



PE0818_
 Sezione n. PE0818_
 Sezione interpolata -

Scala distanze 1:400
 Scala quote 1:100

Punti	1	2	3	4	5	6	9	10	11	12	13	14	15	16	17	18	19	20	21	23	24	25	26	27	28	30	32	33	34	35	36	37
Quote [m s.l.m.]	64.07	64.09	64.11	64.13	64.15	63.91	60.17	8.0	59.63	59.56	59.54	59.50	59.35	59.09	57.29	55.49	55.00	54.53	54.41	54.59	55.61	57.30	57.33	57.38	57.45	57.86	64.68	63.93	63.92	63.91	63.89	63.88
Distanze progressive [m]	0.0	1.0	2.0	3.0	4.0	7.2	8.0	9.0	10.0	11.0	12.0	13.0	14.0	16.1	17.7	27.2	38.3	41.0	51.8	55.8	61.2	62.2	63.2	64.2	65.2	66.3	69.2	70.2	71.2	72.2	73.2	74.2
Distanze parziali [m]					3.2									2.1	1.5	9.5		11.1	2.7	10.9	3.0	5.4					2.9					



Sezione

Livelli idrometrici

Q=283.64mc/s H=57.06m s.l.m.

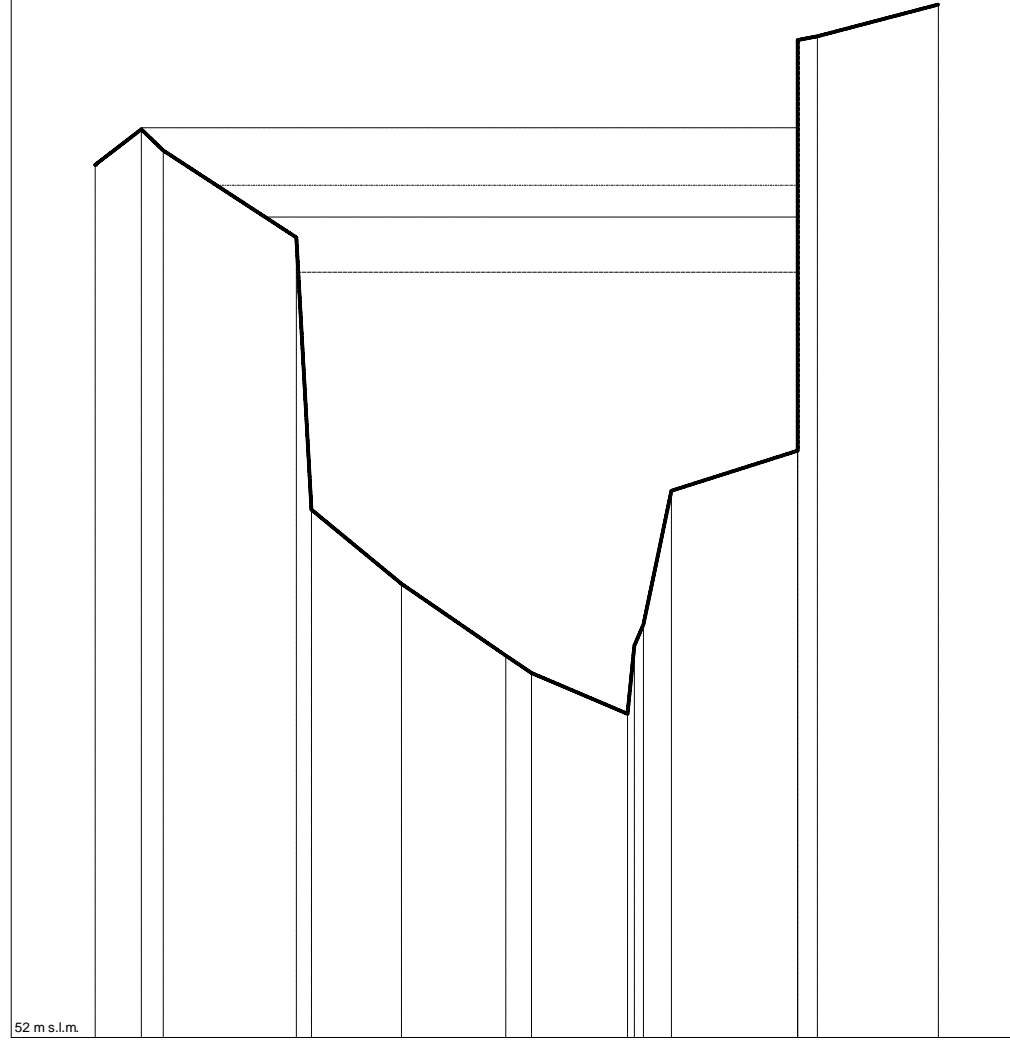
Q=380.19mc/s H=57.42m s.l.m.

Q=444.95mc/s H=57.63m s.l.m.

Q=544.49mc/s H=58.01m s.l.m.

PE0810__
Sezione n. PE0810__
-

Scala distanze 1:800
Scala quote 1:50



52 m s.l.m.

Punti	1	2	3	4	6	7	8	9	12	13	15	16
Quote [m s.l.m.]	57.77	58.00	57.86	57.29	55.00	54.53	54.41	54.14	55.61	55.88	58.62	58.83
Distanze progressive [m]	0.0	4.8	7.2	21.3	32.3	43.4	46.1	56.3	61.0	74.3	76.3	89.2
Distanze parziali [m]	4.8	14.1	9.5	11.1	10.1	3.0	13.3	12.9				

Sezione

Livelli idrometrici

Q=283.65mc/s H=57.10m s.l.m.

Q=380.15mc/s H=57.48m s.l.m.

Q=444.94mc/s H=57.69m s.l.m.

Q=544.47mc/s H=58.05m s.l.m.

PE0809A_
Sezione n. PE0809A_

Scala distanze 1:800
Scala quote 1:50

52 m s.l.m.

Punti	1	2	3	7	8	9	12	13	14	15	16	21	22	23	25
Quote [m s.l.m.]	57.80	58.00	58.10	55.52	55.08	54.62	54.81	54.96	54.69	54.03	54.55	55.57	55.48	56.17	58.84
Distanze progressive [m]	0.0	5.0	17.9	24.8	27.6	31.1	33.9	41.0	47.6	56.6	60.3	62.7	68.8	75.3	88.1
Distanze parziali [m]		5.0	12.9	6.7	3.5	3.5	3.5	7.0	6.6	9.0	3.7	3.7	6.1	6.4	12.6

Sezione

Livelli idrometrici

Q=283.60mc/s H=57.02m s.l.m.

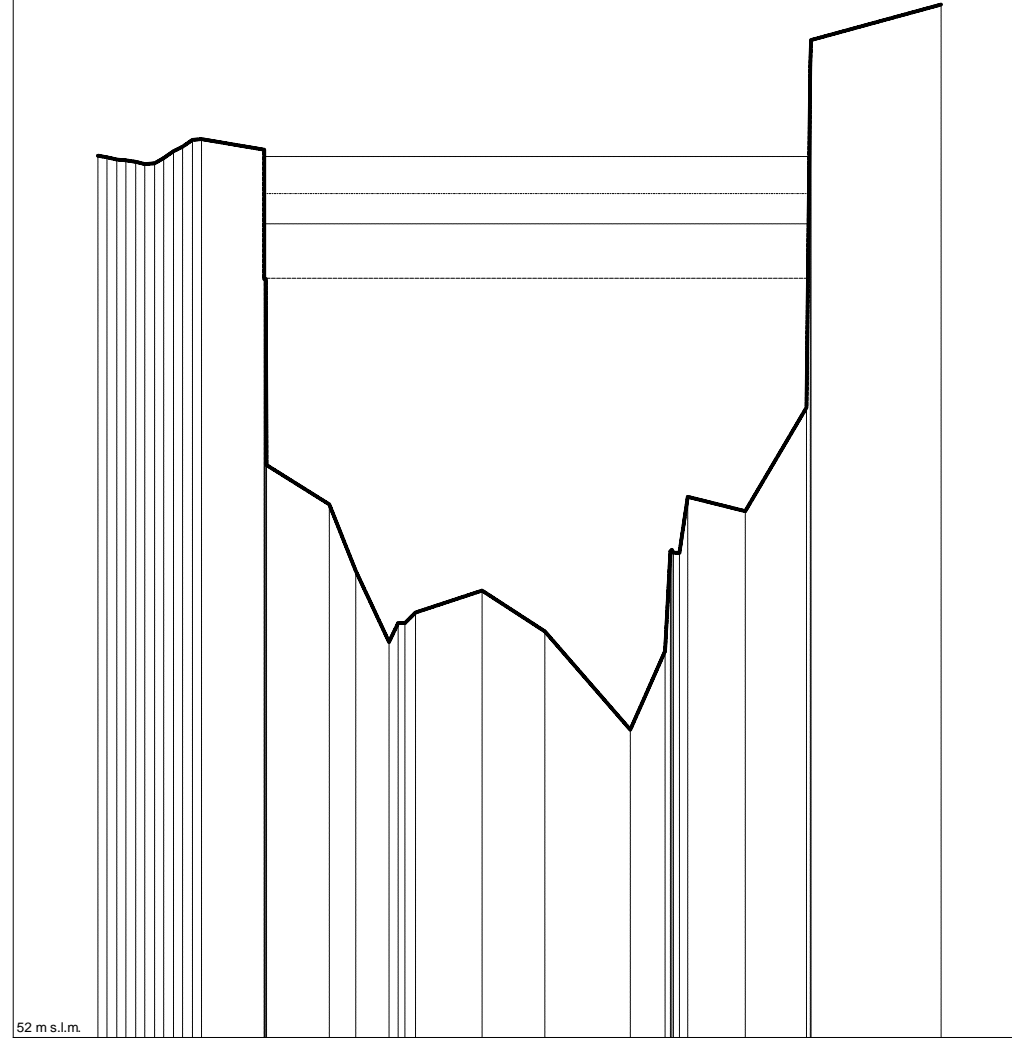
Q=380.03mc/s H=57.38m s.l.m.

Q=444.92mc/s H=57.58m s.l.m.

Q=544.45mc/s H=57.83m s.l.m.

PE0809D_
Sezione n. PE0809D_
-

Scala distanze 1:800
Scala quote 1:50



Punti	1	3	5	7	9	11	13	17	18	19	22	23	24	25	26	31	32	33	36
Quote [m s.l.m.]	57.83	57.81	57.79	57.78	57.86	57.93	57.87	55.52	55.08	54.62	54.81	54.96	54.89	54.03	54.55	55.57	55.48	56.17	58.83
Distanze progressive [m]	0.0	2.0	4.0	6.0	8.0	10.0	17.6	24.5	27.4	30.8	33.7	40.7	47.3	56.3	60.0	62.4	68.6	75.0	89.2
Distanze parziali [m]							6.6	6.7	3.5		7.0	6.6	9.0	3.7		6.1	6.4		13.8

Sezione

Livelli idrometrici

Q=283.03mc/s H=56.72m s.l.m.

Q=379.28mc/s H=57.05m s.l.m.

Q=444.68mc/s H=57.27m s.l.m.

Q=544.45mc/s H=57.50m s.l.m.

PE0807__
Sezione n. PE0807__
Sezione interpolata -

Scala distanze 1:800
Scala quote 1:50

52 m s.l.m.

Punti	1	3	5	9	11	14	15	16	17	19	20	22	23	25	28	29
Quote [m s.l.m.]	57.33	57.35	57.35	57.24	56.98	54.97	54.89	54.16	54.44	55.04	55.11	55.46	56.74	58.87	58.07	58.15
Distanze progressive [m]	0.0	2.0	5.1	8.0	20.1	32.3	38.9	41.4	50.5	52.8	68.4	74.4	76.8	79.0	81.9	88.8
Distanze parziali [m]					11.1	10.9	6.6	9.1		16.6	4.1				7.9	

Sezione

Livelli idrometrici
 Q=282.80mc/s H=56.61m s.l.m.

Q=378.92mc/s H=56.94m s.l.m.

Q=444.20mc/s H=57.18m s.l.m.

Q=544.56mc/s H=57.39m s.l.m.

PE0805__
 Sezione n. PE0805__
 Sezione interpolata -

Scala distanze 1:800
 Scala quote 1:50

52 m s.l.m.

Punti	1	3	5	7	11	13	15	16	19	20	21	22	25	27	29	32	34
Quote [m s.l.m.]	56.99	56.93	56.83	57.03	57.02	57.02	57.02	56.83	54.96	54.77	54.03	54.37	54.74	55.26	55.89	58.57	57.70
Distanze progressive [m]	0.0	2.0	4.0	5.9	10.0	12.0	14.0	22.1	34.9	38.3	41.7	49.9	68.7	77.0	79.1	81.4	93.1
Distanze parziali [m]				3.3			8.0		11.5	4.4	8.3		18.2	6.1		11.7	

Sezione

Livelli idrometrici
 Q=282.41mc/s H=55.82m s.l.m.

Q=378.36mc/s H=56.12m s.l.m.

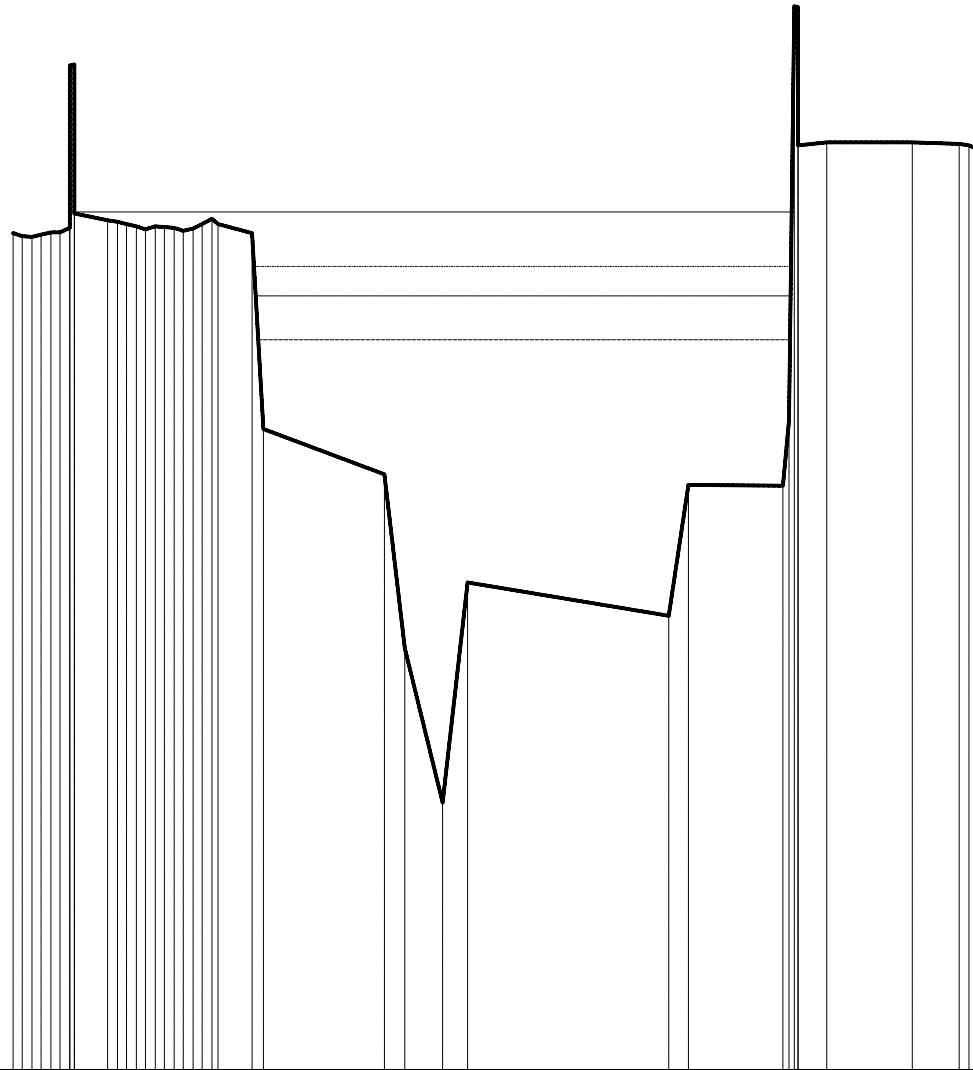
Q=444.31mc/s H=56.31m s.l.m.

Q=544.74mc/s H=56.67m s.l.m.

PE0800__
 Sezione n. PE0800__

Scala distanze 1:800
 Scala quote 1:50

51 m s.l.m.



Punti	1	3	5	7	11	13	15	17	19	21	24	26	27	28	29	30	31	32	37	38	39	41
Quote [m s.l.m.]	56.53	56.51	56.53	56.57	56.82	56.59	56.56	56.57	56.55	56.59	56.53	54.94	53.78	52.76	54.22	54.00	54.86	54.86	57.13	57.13	57.12	57.09
Distanze progressive [m]	0.0	2.0	4.0	6.0	10.0	12.0	14.0	16.0	18.0	20.0	25.3	38.3	41.5	45.4	48.1	68.4	71.5	81.5	86.1	95.1	100.1	102.1
Distanze parziali [m]					3.5						3.6	12.8	3.9		21.4		10.0	3.1	9.0	5.0		

Sezione

Livelli idrometrici
 Q=281.92mc/s H=54.96m s.l.m.

Q=377.71mc/s H=55.40m s.l.m.

Q=444.43mc/s H=55.65m s.l.m.

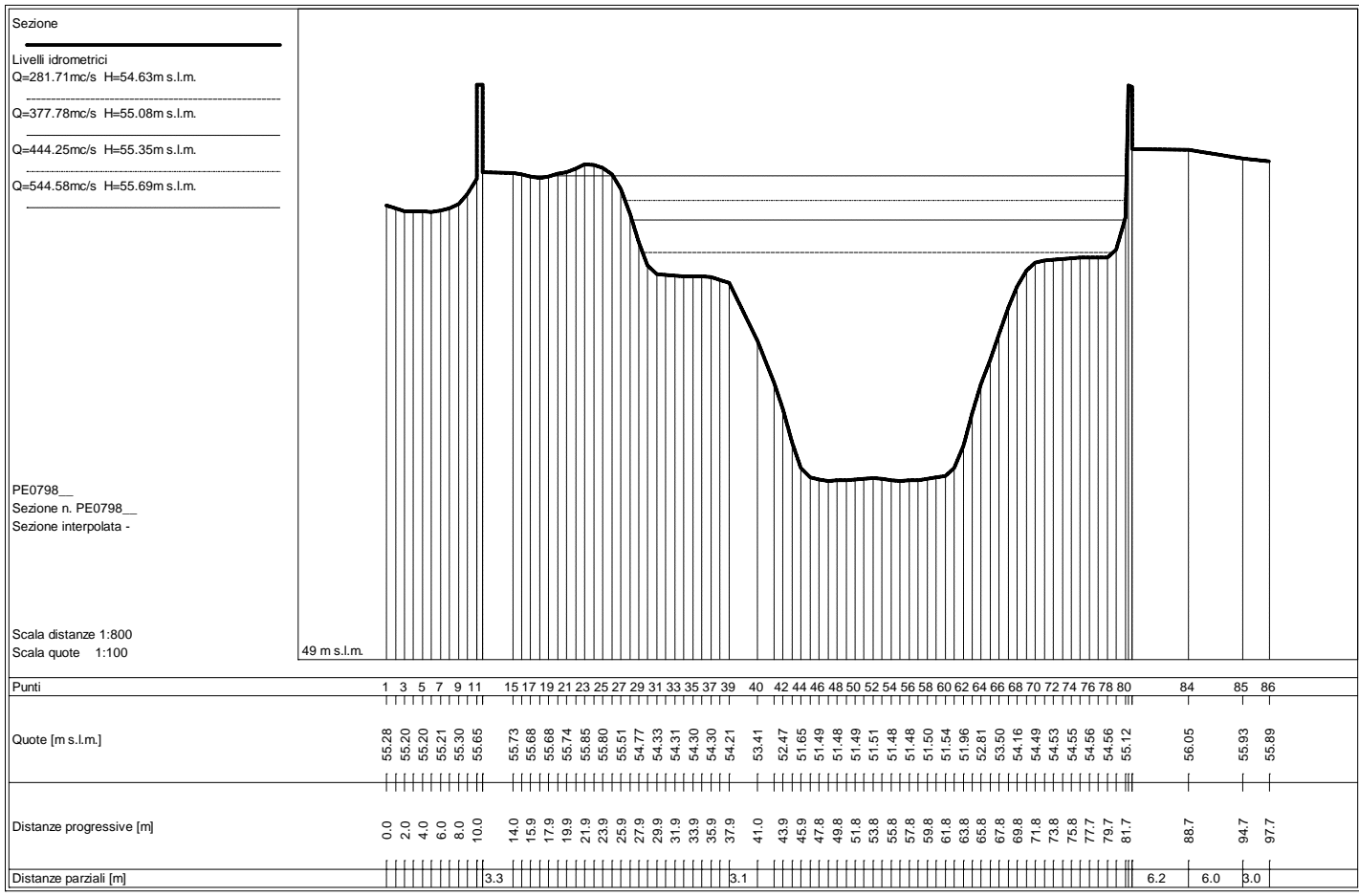
Q=544.66mc/s H=56.01m s.l.m.

PE0799__
 Sezione n. PE0799__
 Sezione interpolata -

Scala distanze 1:800
 Scala quote 1:50

50 m s.l.m.

Punti	1	2	3	5	6	8	9	12	14	16	18	20	22	24	26	28	30	32	34	36	38	40	42	44	46	48	50	54	56	58	60	
Quote [m s.l.m.]	55.76	56.04	56.01	55.90	54.65	54.44	53.83	52.31	51.84	49.9	51.76	51.78	51.79	51.76	51.77	51.77	51.78	51.93	52.07	52.52	53.21	54.13	54.47	54.51	54.55	54.59	54.63	55.13	56.31	56.30	56.29	56.28
Distanze progressive [m]	0.0	9.9	16.0	27.7	31.6	41.0	43.0	45.9	47.9	49.9	51.9	53.9	55.8	57.8	59.8	61.8	63.8	65.8	67.8	69.8	71.8	73.8	75.8	77.8	79.8	81.8	83.8	93.7	95.7	97.7	99.7	
Distanze parziali [m]		9.9	6.1	10.7	3.9	8.8																						9.0				



Sezione

Livelli idrometrici
 Q=282.15mc/s H=54.05m s.l.m.

Q=379.61mc/s H=54.50m s.l.m.

Q=446.01mc/s H=54.76m s.l.m.

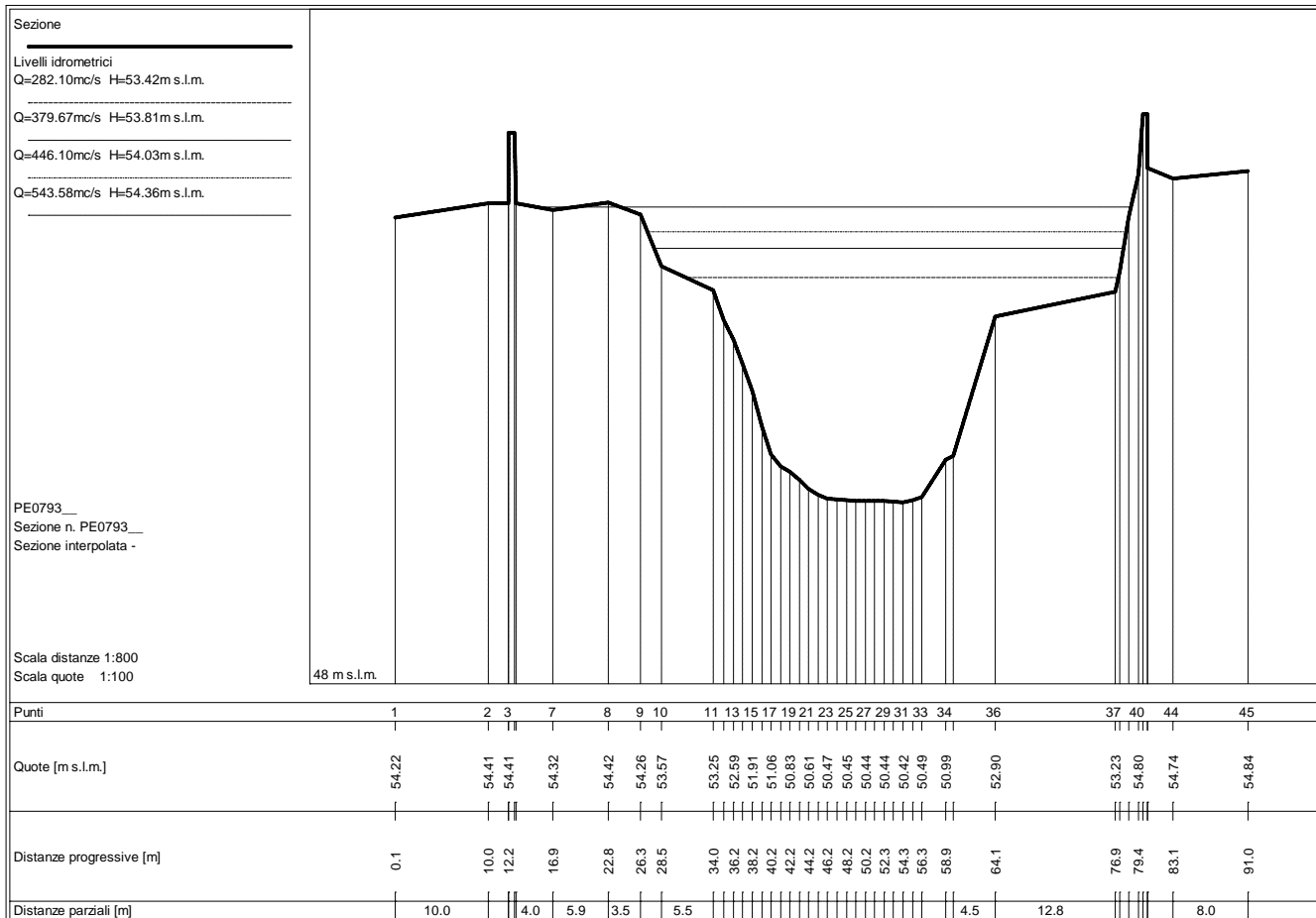
Q=543.83mc/s H=55.15m s.l.m.

PE0795__
 Sezione n. PE0795__

Scala distanze 1:800
 Scala quote 1:50

49 m s.l.m.

Punti	1	2	3	4	5	6	7	8	9	10	11	14	17	18	19	24	26	28
Quote [m s.l.m.]	54.78	54.89	54.77	54.86	54.71	53.84	53.75	53.66	52.06	51.94	51.42	50.81	51.48	53.51	53.73	55.36	55.35	55.36
Distanze progressive [m]	-0.1	10.2	14.1	20.7	25.0	28.9	30.2	34.5	37.1	38.3	45.3	54.9	61.0	65.8	77.8	92.3	94.3	96.3
Distanze parziali [m]		10.3	3.9	6.6	4.3	3.3	4.3			6.0		8.6	4.3	4.8	12.1		13.1	



Sezione

Livelli idrometrici

Q=282.08mc/s H=53.07m s.l.m.

Q=379.62mc/s H=53.42m s.l.m.

Q=446.11mc/s H=53.64m s.l.m.

Q=543.56mc/s H=53.94m s.l.m.

PE0792_
Sezione n. PE0792_
Sezione interpolata -

Scala distanze 1:800
Scala quote 1:50

48 m s.l.m.

Punti	1	2	7	8	10	12	13	15	17	19	21	23	25	27	29	31	33	35	37	38	39	42	44	45	47	49
Quote [m s.l.m.]	54.00	54.17	54.08	54.10	53.85	52.34	52.19	51.73	51.25	50.66	50.18	50.14	50.16	50.13	50.11	50.12	50.13	50.14	50.86	52.65	52.88	55.43	54.49	54.46	54.47	54.42
Distanze progressive [m]	-0.1	11.8	18.5	24.7	26.7	30.1	34.5	36.8	38.8	40.8	42.8	44.8	46.8	48.7	50.7	52.7	54.7	56.7	58.7	63.1	76.6	78.8	82.2	85.6	87.5	89.5
Distanze parziali [m]		11.9	5.6	6.2		4.3													4.4	13.5	3.4	3.4				

Sezione

Livelli idrometrici
 Q=282.00mc/s H=52.47m s.l.m.

Q=379.59mc/s H=52.91m s.l.m.

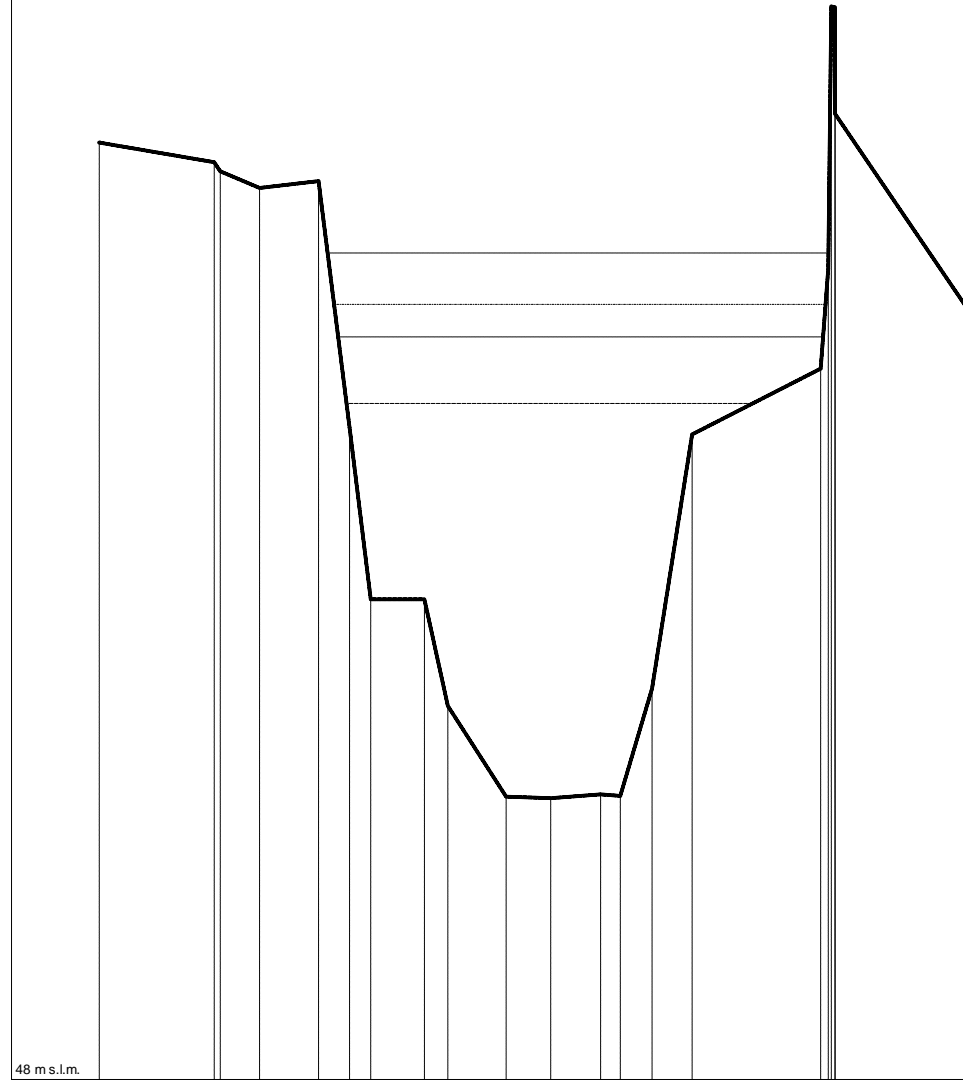
Q=446.12mc/s H=53.12m s.l.m.

Q=543.41mc/s H=53.46m s.l.m.

PE0790__
 Sezione n. PE0790__

Scala distanze 1:800
 Scala quote 1:50

48 m s.l.m.



Punti	1	2	4	5	6	7	8	9	10	11	12	13	14	15	16	21
Quote [m s.l.m.]	54.20	54.07	53.90	53.94	52.31	51.18	51.17	50.47	49.87	49.86	49.89	49.88	50.59	52.27	52.70	53.03
Distanze progressive [m]	0.0	12.2	17.0	23.2	26.5	28.7	34.4	36.9	43.1	47.8	53.0	55.2	56.5	62.8	76.3	92.6
Distanze parziali [m]		12.2	4.2	6.2	3.3	5.7	6.2	4.7	5.2	3.3	4.3	13.6			14.8	

Sezione

Livelli idrometrici
 Q=282.36mc/s H=52.62m s.l.m.

Q=379.50mc/s H=53.07m s.l.m.

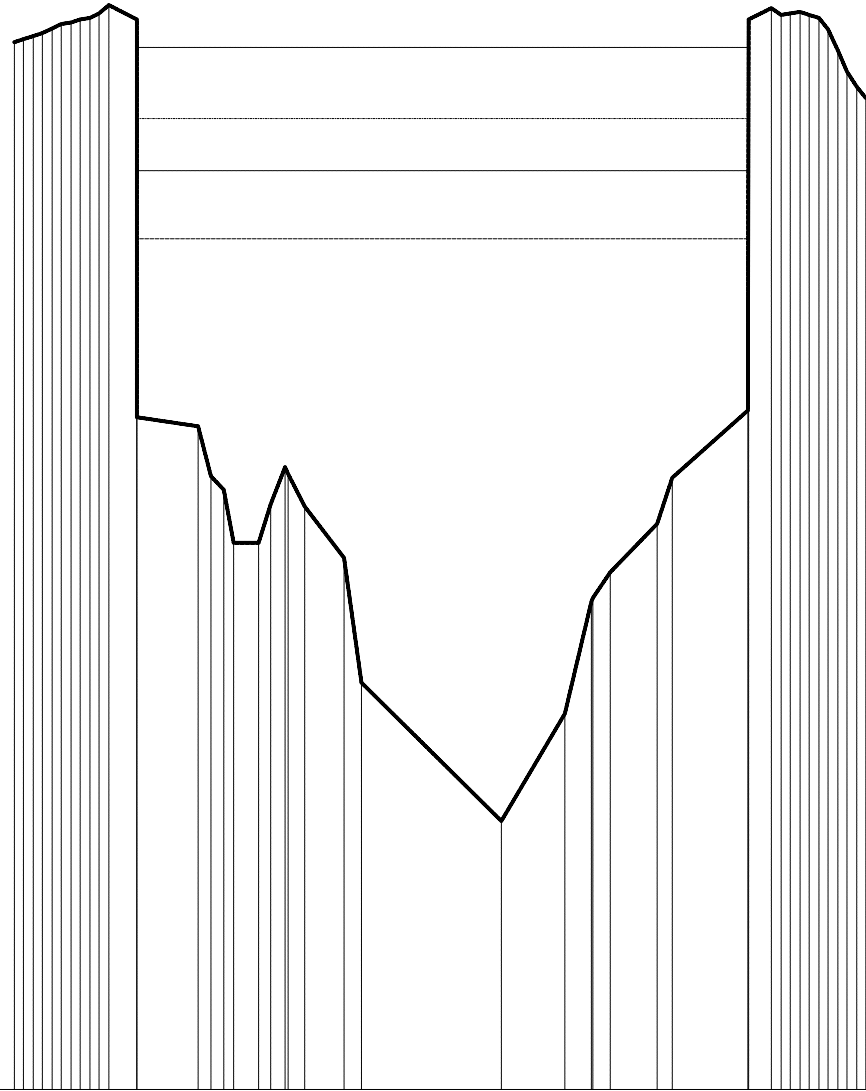
Q=446.22mc/s H=53.42m s.l.m.

Q=543.46mc/s H=53.89m s.l.m.

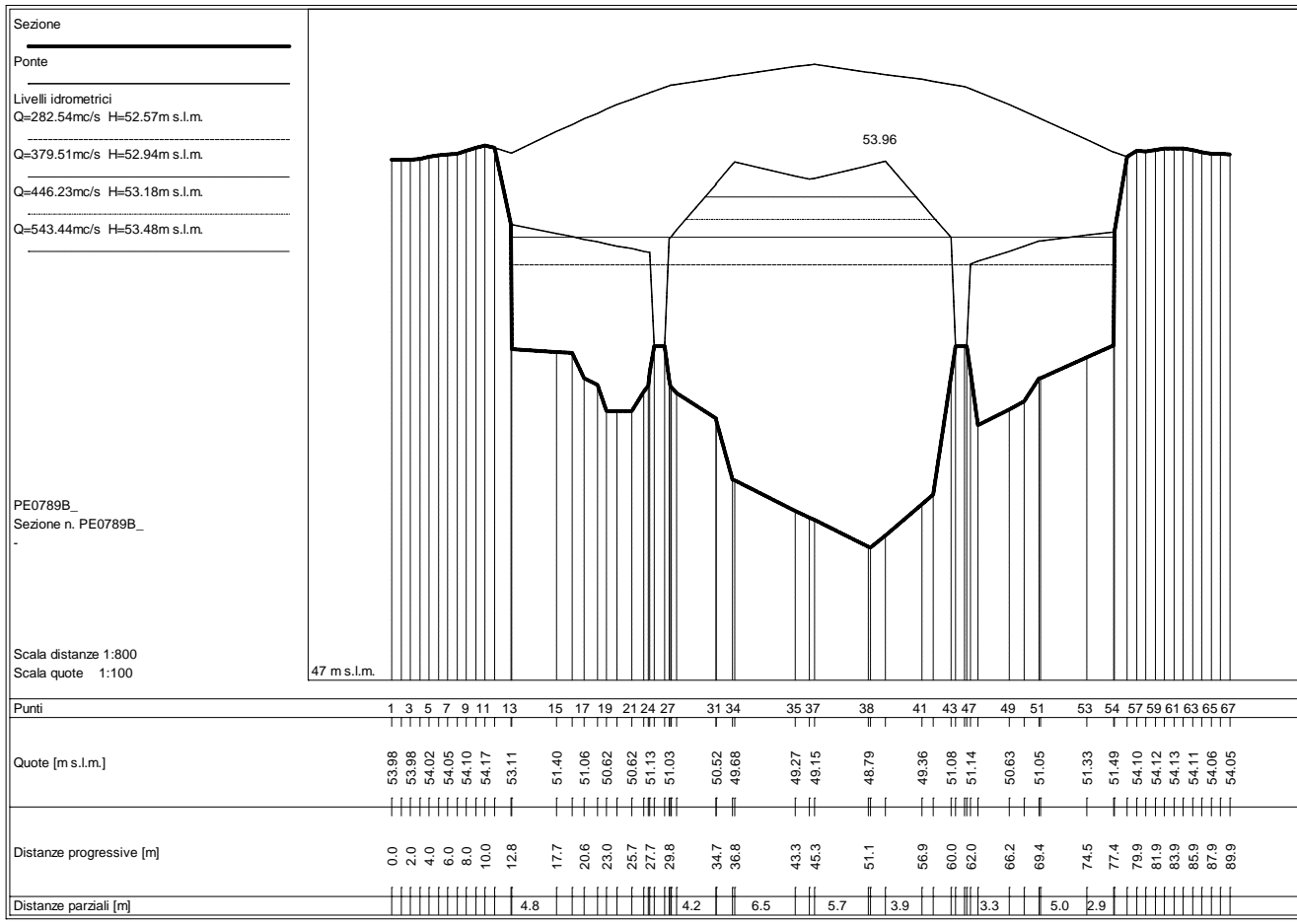
PE0789A_
 Sezione n. PE0789A_

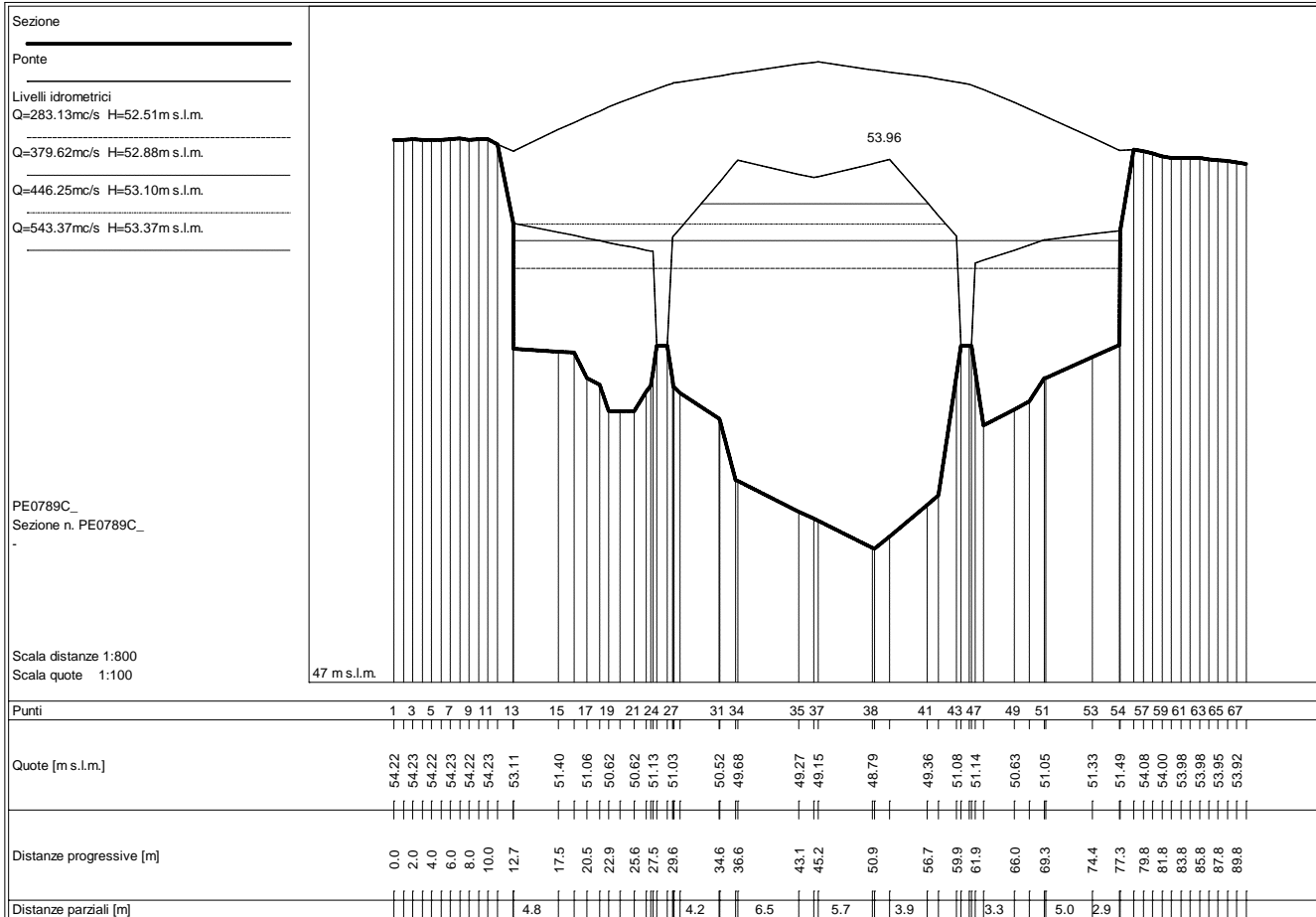
Scala distanze 1:800
 Scala quote 1:50

47 m s.l.m.



Punti	1	3	5	7	9	11	12	14	16	18	20	22	23	25	26	27	29	30	32	34	36	38	40	42	44
Quote [m s.l.m.]	53.82	53.96	54.02	54.06	54.09	54.17	54.07	51.39	50.96	50.62	51.12	50.85	50.52	48.78	49.49	50.23	50.42	50.74	51.49	54.15	54.11	54.10	54.01	53.73	53.56
Distanze progressive [m]	0.0	2.0	4.0	6.0	8.0	10.0	13.0	19.5	22.2	25.9	28.7	30.7	34.9	51.5	56.3	61.1	63.1	68.0	77.6	80.1	82.1	84.1	86.1	88.1	90.1
Distanze parziali [m]							3.0	6.5				4.2	14.8	6.7			5.0	8.0							





Sezione

Livelli idrometrici

Q=283.15mc/s H=52.51m s.l.m.

Q=379.61mc/s H=52.89m s.l.m.

Q=446.24mc/s H=53.12m s.l.m.

Q=543.38mc/s H=53.43m s.l.m.

PE0789D_
Sezione n. PE0789D_

Scala distanze 1:800
Scala quote 1:50

47 m s.l.m.

Punti 1 3 5 7 9 11 13 15 17 19 21 23 24 26 27 28 30 31 33 35 37 39 41 43 45

Quote [m s.l.m.]

54.35 54.41 54.31 54.30 54.31 54.34 54.07 51.39 50.96 50.62 51.12 50.85 50.52 48.78 49.49 50.23 50.42 50.74 51.49 54.00 53.96 53.95 53.90 53.88 53.81

Distanze progressive [m]

0.0 2.0 4.0 6.0 8.0 10.0 13.2 19.7 22.4 26.1 28.9 30.9 35.1 51.7 58.4 61.3 63.2 68.2 77.8 80.1 82.1 84.1 86.1 88.1 90.1

Distanze parziali [m]

6.5 4.2 14.8 6.7 5.0 8.0

Sezione

Livelli idrometrici

Q=282.68mc/s H=51.95m s.l.m.

Q=379.34mc/s H=52.36m s.l.m.

Q=445.97mc/s H=52.58m s.l.m.

Q=543.51mc/s H=52.87m s.l.m.

PE0787__

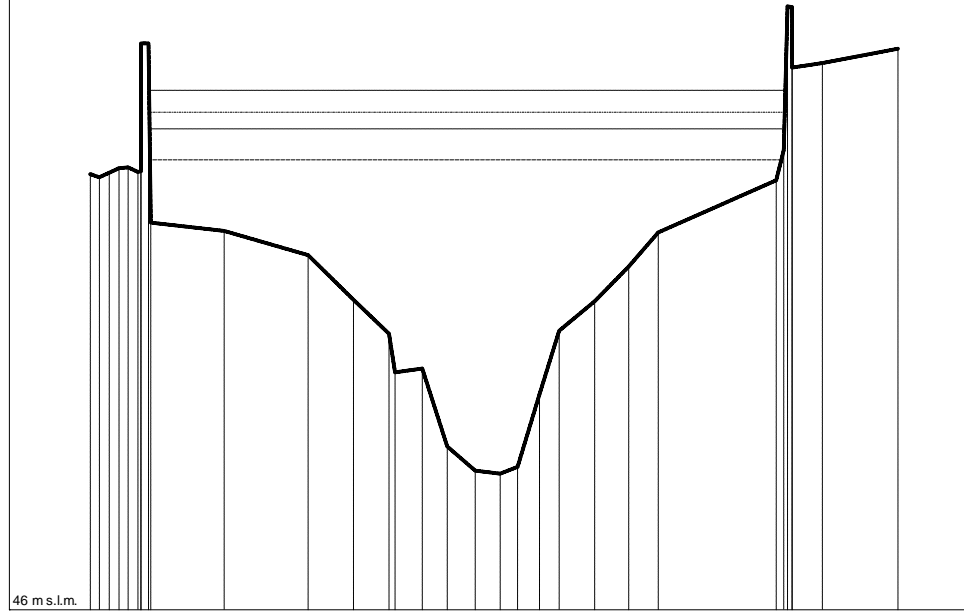
Sezione n. PE0787__

Sezione interpolata -

Scala distanze 1:800

Scala quote 1:100

46 m s.l.m.



Punti	1	3	5	9	11	12	13	14	16	17	18	19	21	22	23	24	25	26	31	32
Quote [m s.l.m.]	51.76	51.78	51.86	53.49	51.01	50.69	50.10	49.65	48.19	48.16	47.84	47.80	48.85	49.70	50.08	50.54	50.99	51.68	53.23	53.42
Distanze progressive [m]	0.0	2.0	4.0	6.2	14.1	23.1	27.9	31.6	35.1	37.7	40.8	43.4	47.5	49.6	53.4	57.0	60.1	72.5	77.5	85.5
Distanze parziali [m]					7.7	8.9	4.8	3.8		3.0				3.7	3.6	3.1	12.5	3.2	8.0	

Sezione

Livelli idrometrici
 Q=282.55mc/s H=51.39m s.l.m.

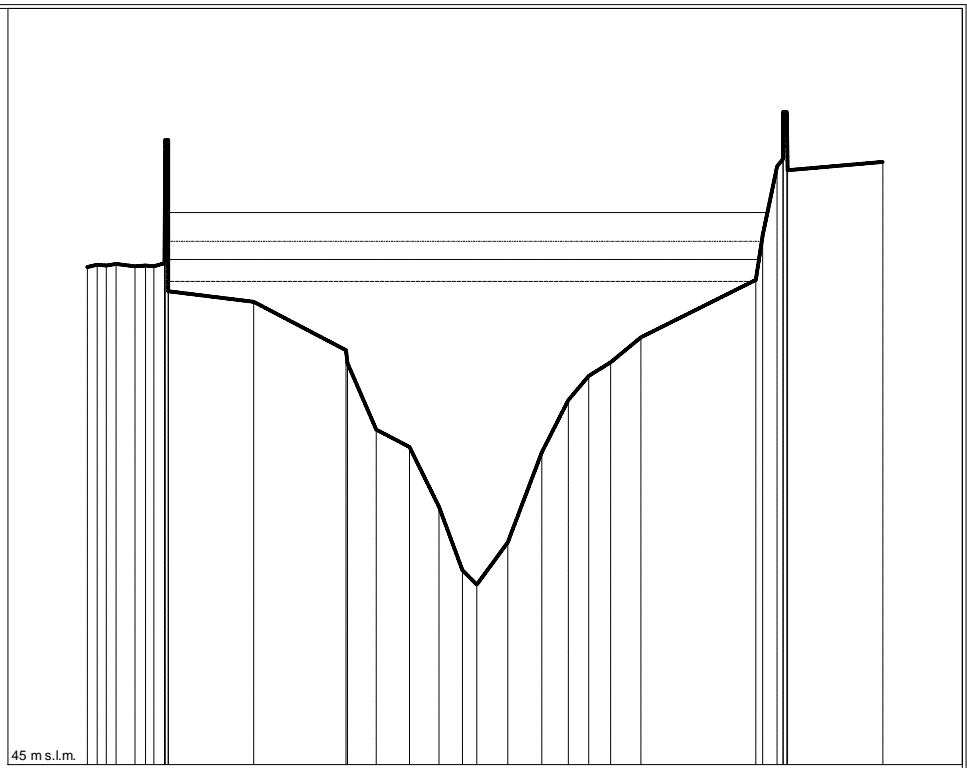
Q=379.29mc/s H=51.68m s.l.m.

Q=445.90mc/s H=51.92m s.l.m.

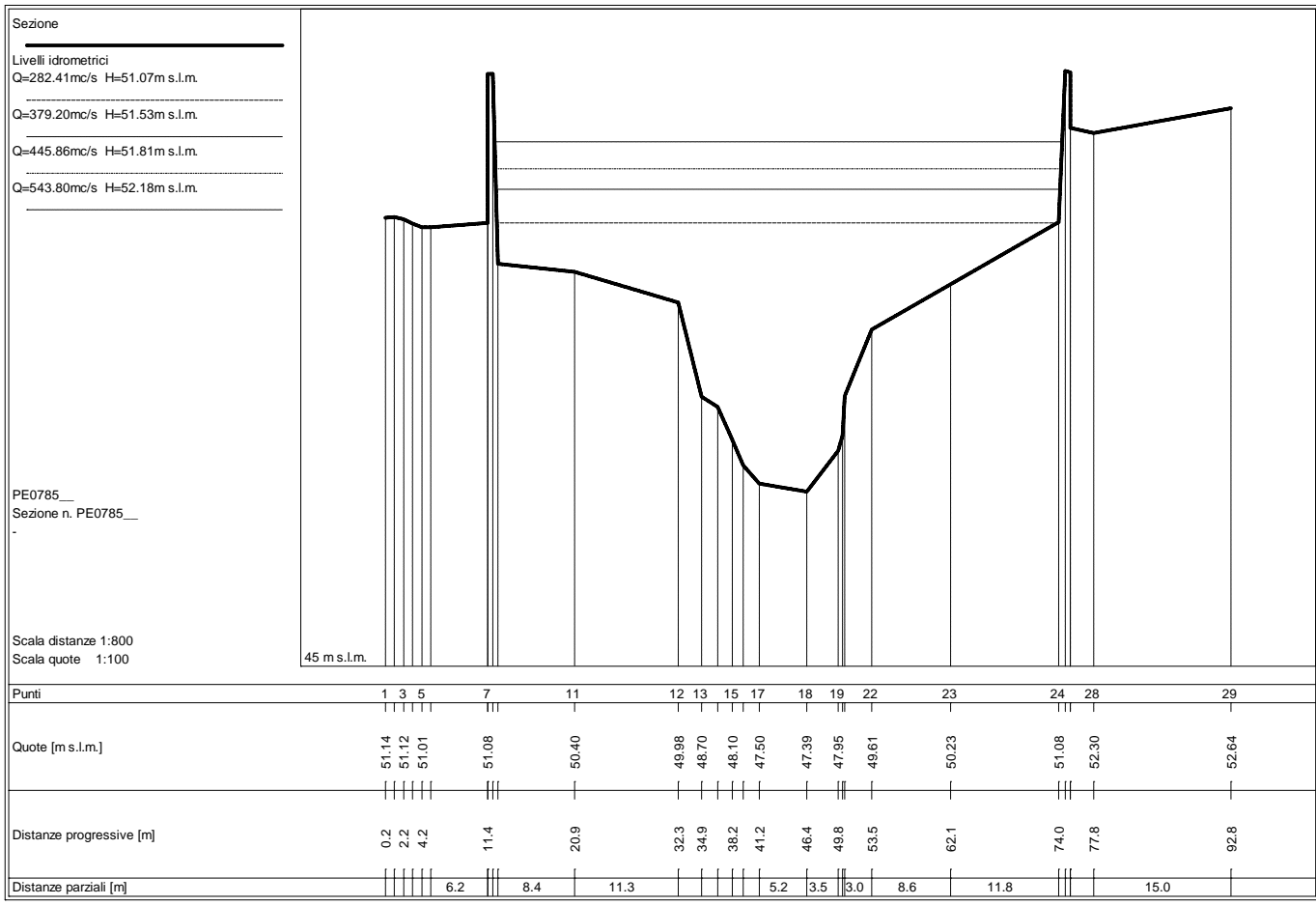
Q=543.46mc/s H=52.30m s.l.m.

PE0786__
 Sezione n. PE0786__
 Sezione interpolata -

Scala distanze 1:800
 Scala quote 1:100



Punti	1	3	5	7	12	13	15	16	17	18	20	21	22	23	24	25	26	28	33
Quote [m s.l.m.]	51.58	51.61	51.59	51.59	51.12	50.48	49.43	49.20	48.41	47.57	47.94	49.13	49.82	50.14	50.32	50.65	51.41	52.91	52.97
Distanze progressive [m]	0.0	2.0	5.0	7.0	17.6	27.3	30.5	34.1	37.2	39.7	44.5	48.1	50.9	53.0	55.4	58.5	70.7	72.9	84.2
Distanze parziali [m]					9.0	9.8	3.0	3.5	3.1	3.3	3.6				3.2	12.2			10.1



Sezione

Livelli idrometrici
 Q=282.35mc/s H=51.00m s.l.m.

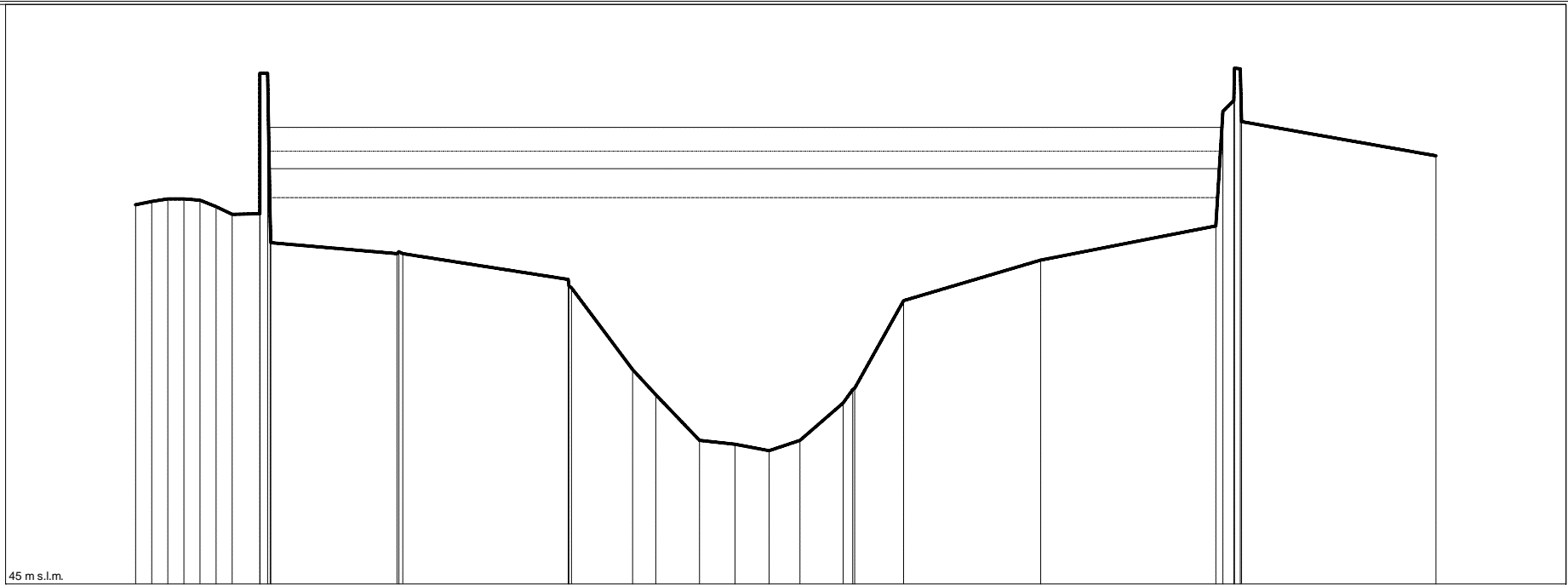
Q=379.16mc/s H=51.45m s.l.m.

Q=445.95mc/s H=51.72m s.l.m.

Q=543.86mc/s H=52.09m s.l.m.

PE0784_
 Sezione n. PE0784_
 Sezione interpolata -

Scala distanze 1:400
 Scala quote 1:100



Punti	1	2	3	4	5	6	7	8	13	16	19	20	21	22	23	24	25	28	29	30	32	36	
Quote [m s.l.m.]		50.89	50.94	50.98	50.98	50.96	50.86	50.74	50.75	50.13	49.73	48.33	47.94	47.23	47.17	47.07	47.23	47.81	48.40	50.03	50.56	52.51	51.65
Distanze progressive [m]	0.0	1.0	2.0	3.0	4.0	5.0	6.0	7.7	16.2	26.9	30.9	32.3	35.0	37.2	39.4	41.3	44.0	47.7	56.3	67.1	68.2	80.8	
Distanze parziali [m]								1.7	7.8	10.3	3.8	1.4	2.7	2.2	2.1	1.9	2.7	3.0	8.5	10.9		12.1	

Sezione

Livelli idrometrici
 Q=282.32mc/s H=50.52m s.l.m.

Q=379.21mc/s H=50.93m s.l.m.

Q=446.13mc/s H=51.18m s.l.m.

Q=543.68mc/s H=51.53m s.l.m.

PE0783__
 Sezione n. PE0783__
 Sezione interpolata -

Scala distanze 1:400
 Scala quote 1:100

45 m s.l.m.

Punti	1	2	3	7	8	9	11	12	13	14	15	17	18	19	21	22	23	24	25	26	27	31	32	33	
Quote [m s.l.m.]	50.11	50.10	50.10	49.89	49.61	48.93	47.91	47.63	47.58	47.31	47.53	47.81	48.99	49.63	49.85	49.97	50.13	50.48	50.95	51.21	51.61	51.60	51.33	50.16	
Distanze progressive [m]	0.0	1.0	9.0	10.0	16.7	26.1	29.4	30.4	36.4	41.0	42.2	43.3	46.0	54.3	56.3	57.3	58.3	59.3	60.3	61.3	63.7	64.9	77.1	79.0	
Distanze parziali [m]			8.0		6.7		9.4		2.8		6.0		4.6		2.7		8.4				2.3		12.2		1.8

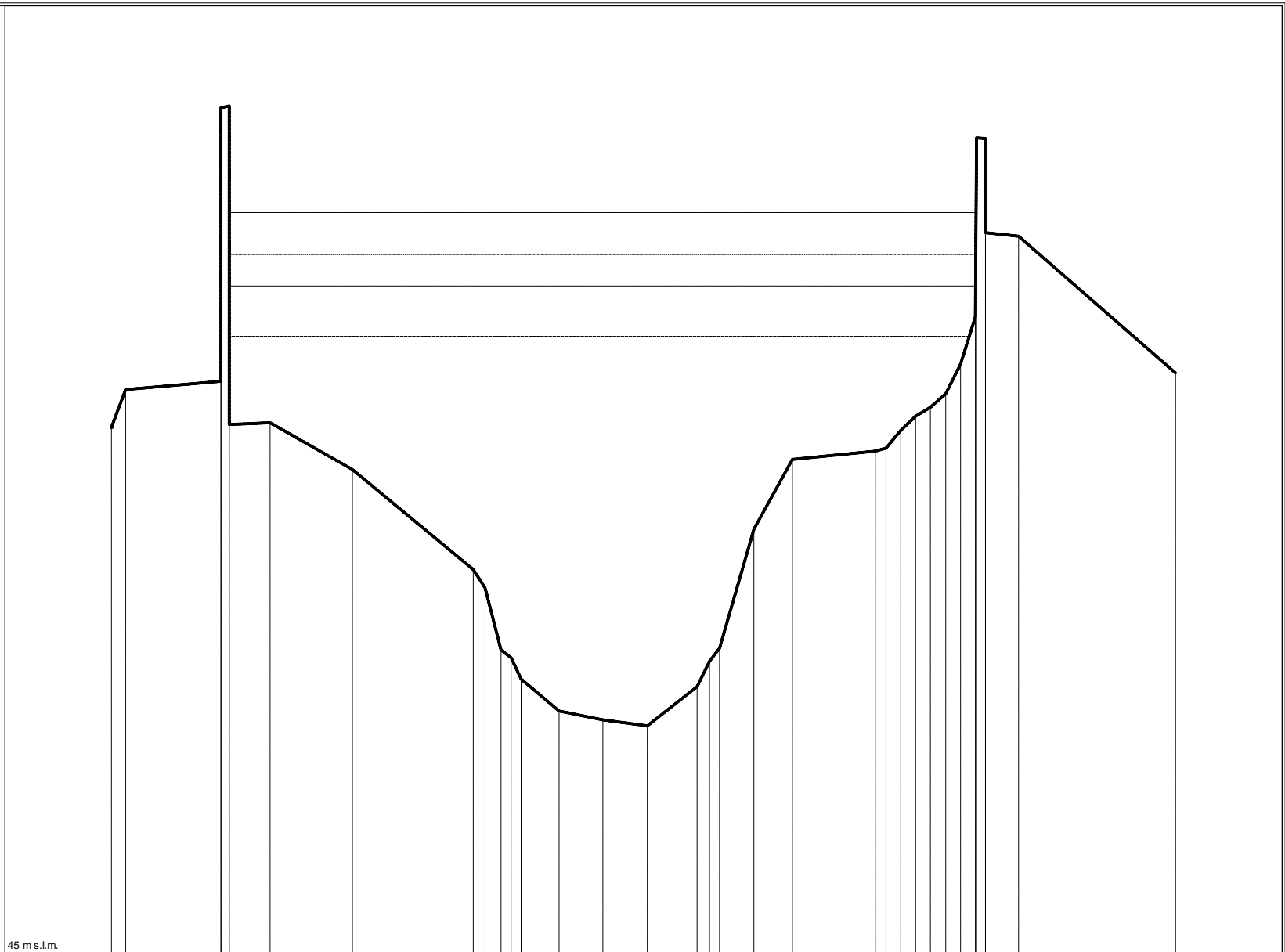
Sezione

Livelli idrometrici
 Q=282.37mc/s H=50.21m s.l.m.

Q=379.10mc/s H=50.63m s.l.m.

Q=446.14mc/s H=50.90m s.l.m.

Q=543.95mc/s H=51.26m s.l.m.



PE0782__
 Sezione n. PE0782__
 Sezione interpolata -

Scala distanze 1:400
 Scala quote 1:50

45 m s.l.m.

Punti	1	2	3	7	8	9	11	13	14	15	16	17	19	20	21	22	24	25	26	27	28	29	33	34	
Quote [m s.l.m.]	49.44	49.76	49.83	49.48	49.09	48.24	47.56	47.31	47.05	46.97	46.92	47.25	47.58	48.58	49.17	49.24	49.42	49.53	49.61	49.73	49.97	50.38	51.06	49.90	
Distanze progressive [m]	0.0	1.0	7.4	10.7	16.3	24.5	26.3	27.7	30.3	33.2	36.2	39.6	41.1	43.4	46.0	51.6	53.3	54.3	55.3	56.4	57.4	58.4	61.3	71.9	
Distanze parziali [m]		6.4	2.8	5.6	8.2		2.6	2.9	3.0	3.3		2.3	2.6	5.6									2.3	10.6	

Sezione

Livelli idrometrici

Q=282.39mc/s H=50.04m s.l.m.

Q=379.26mc/s H=50.45m s.l.m.

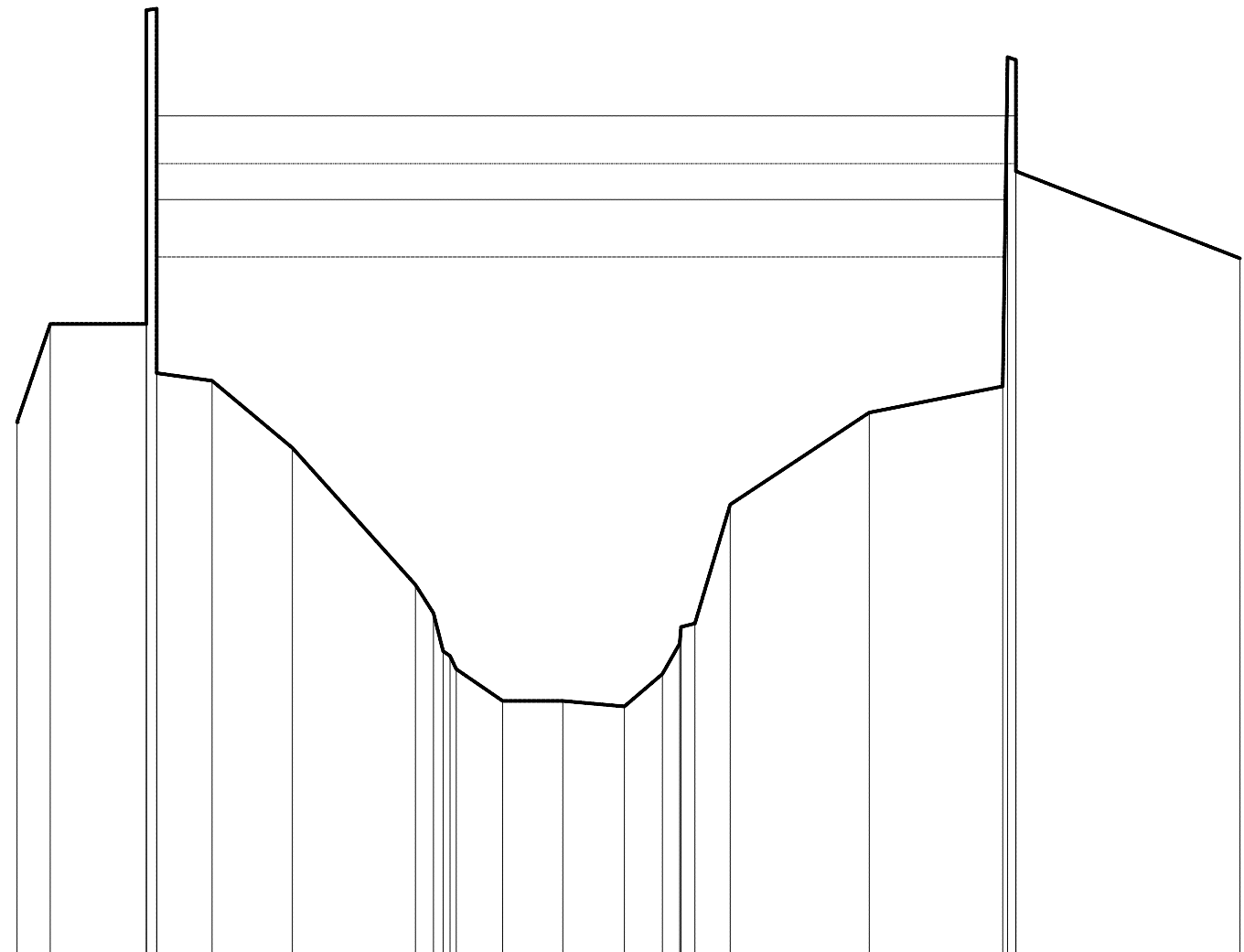
Q=446.06mc/s H=50.71m s.l.m.

Q=544.33mc/s H=51.06m s.l.m.

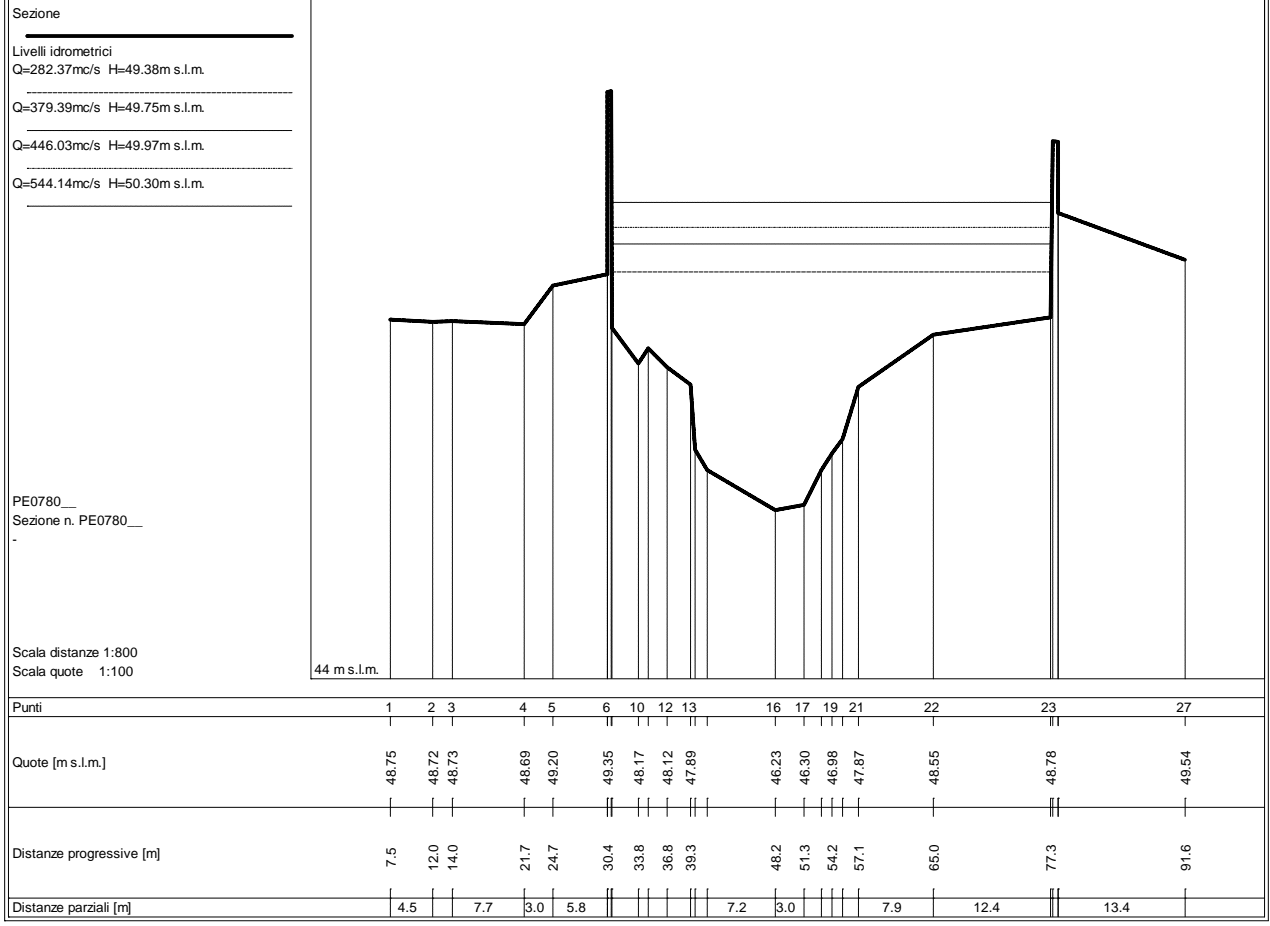
PE0781__
Sezione n. PE0781__
Sezione interpolata -

Scala distanze 1:400
Scala quote 1:50

45 m s.l.m.



Punti	1	2	3	7	8	9	10	13	14	15	16	17	18	21	22	23	27
Quote [m s.l.m.]	48.84	49.55	49.55	49.14	48.65	47.67	47.46	47.06	46.82	46.82	46.78	47.02	47.24	48.24	48.91	49.10	50.02
Distanze progressive [m]	0.0	1.9	7.5	11.3	15.9	23.0	24.1	25.4	28.1	31.6	35.1	37.3	38.3	41.2	49.3	57.0	70.7
Distanze parziali [m]	1.9	5.6	3.2	4.6	7.1	2.7	3.5	3.5	2.2	2.0	8.1	7.7	12.9				



Sezione

Livelli idrometrici
 Q=282.32mc/s H=48.98m s.l.m.

Q=379.44mc/s H=49.36m s.l.m.

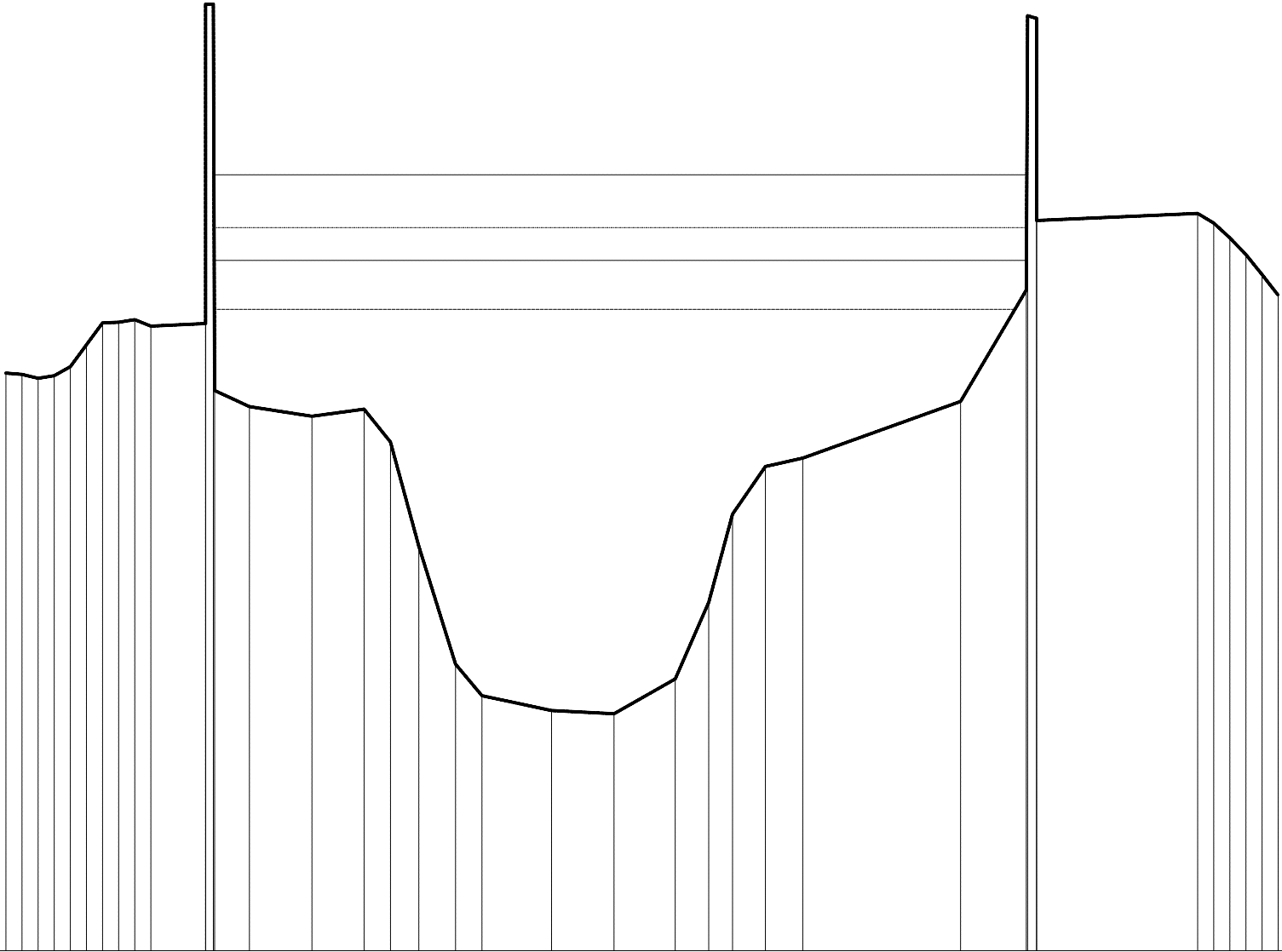
Q=446.02mc/s H=49.62m s.l.m.

Q=543.99mc/s H=50.02m s.l.m.

PE0779__
 Sezione n. PE0779__
 Sezione interpolata -

Scala distanze 1:400
 Scala quote 1:50

44 m s.l.m.



Punti	1	2	3	4	5	6	7	8	9	10	11	15	16	17	18	19	20	21	22	23	24	25	26	27	28	29	30	34	35	36	37	38	39
Quote [m s.l.m.]	48.49	48.46	48.45	48.47	48.54	48.70	48.87	48.88	48.90	48.85	48.87	48.23	48.15	48.21	47.95	47.14	46.23	45.98	45.86	45.84	46.11	46.71	47.39	47.76	47.83	48.26	49.13	49.73	49.65	49.53	49.40	49.25	49.09
Distanze progressive [m]	0.0	1.0	2.0	3.0	4.0	5.0	6.0	7.0	8.0	9.0	12.4	15.1	19.0	22.2	23.8	25.6	27.9	29.5	33.9	37.7	41.5	43.6	45.1	47.2	49.5	59.3	63.4	74.0	75.0	76.0	77.0	78.0	79.0
Distanze parziali [m]								3.4	2.2	3.9	3.3	1.6	1.8	2.3	1.6	4.3	3.9	3.8	2.1	1.5	2.0	2.3	9.8	4.1	10.0								

Sezione

Livelli idrometrici
 Q=282.31mc/s H=48.71m s.l.m.

Q=379.47mc/s H=49.09m s.l.m.

Q=446.05mc/s H=49.37m s.l.m.

Q=543.90mc/s H=49.85m s.l.m.

PE0778
 Sezione n. PE0778
 Sezione interpolata -

Scala distanze 1:400
 Scala quote 1:50

44 m s.l.m.

Punti	1	2	3	4	5	6	7	8	9	10	11	15	16	17	18	19	20	21	22	23	24	25	26	27	28	29	30	31	32	33	34	37	39	40	41
Quote [m s.l.m.]	48.35	48.33	48.33	48.35	48.35	48.37	48.36	48.35	48.35	48.37	48.40	48.14	47.86	47.83	47.86	47.86	47.07	46.43	45.92	45.79	45.77	45.75	45.83	46.06	46.23	46.98	47.41	47.52	47.62	48.03	48.79	50.89	49.22	49.19	48.99
Distanze progressive [m]	0.0	1.0	2.0	3.0	4.0	5.0	6.0	7.0	8.0	9.0	11.9	14.0	18.6	21.1	23.2	24.3	25.7	27.1	28.7	31.0	34.6	38.1	41.2	43.1	44.2	45.9	47.7	50.9	54.6	60.2	63.5	65.0	67.0	80.6	81.7
Distanze parziali [m]										2.9		4.6	2.5	2.1			1.6	2.3	3.7	3.5	3.1	1.9	1.7	1.7	1.7	3.3	3.7	5.6	3.4		2.0		13.6		

Sezione

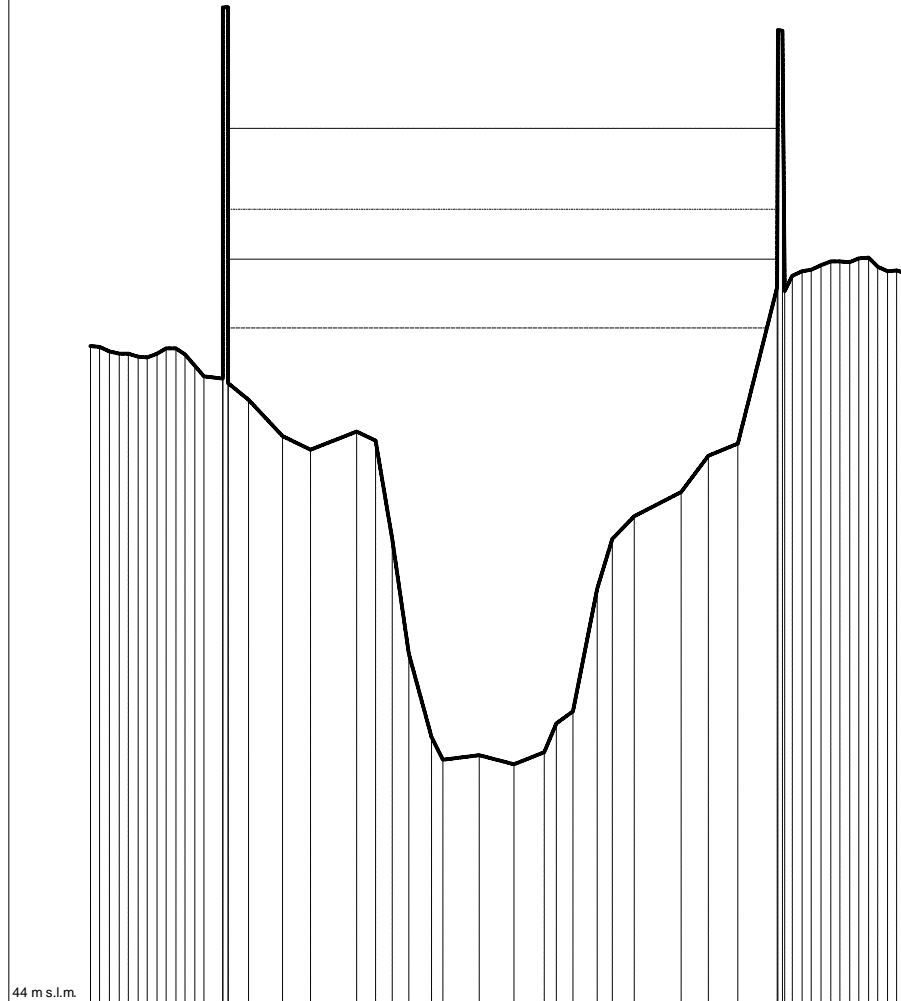
Livelli idrometrici

Q=282.23mc/s H=48.46m s.l.m.

Q=379.67mc/s H=48.92m s.l.m.

Q=446.23mc/s H=49.25m s.l.m.

Q=543.63mc/s H=49.78m s.l.m.



PE0777_
Sezione n. PE0777_
Sezione interpolata -

Scala distanze 1:800
Scala quote 1:50

Punti	1	3	5	7	9	11	13	14	18	19	20	21	22	24	25	27	28	29	31	32	34	35	36	37	38	43	45	47	49	51	53
Quote [m s.l.m.]	48.34	48.31	48.29	48.27	48.33	48.28	48.14	48.13	47.99	47.75	47.66	47.78	47.72	46.31	45.76	45.64	45.58	45.66	45.93	46.74	47.22	47.38	47.62	47.70	48.73	48.83	48.88	48.90	48.92	48.87	48.84
Distanze progressive [m]	0.0	2.0	4.0	6.0	8.0	10.0	12.0	14.0	16.7	20.4	23.3	28.1	30.2	33.7	36.1	41.2	44.8	46.0	51.0	53.6	57.5	62.5	65.4	68.5	72.7	75.3	77.3	79.3	81.3	83.3	85.3
Distanze parziali [m]									3.6	3.0	4.8				3.9	3.6	3.2				5.0	2.9	3.1	4.2							

Sezione

Livelli idrometrici
 Q=282.15mc/s H=48.21m s.l.m.

Q=379.98mc/s H=48.78m s.l.m.

Q=446.79mc/s H=49.16m s.l.m.

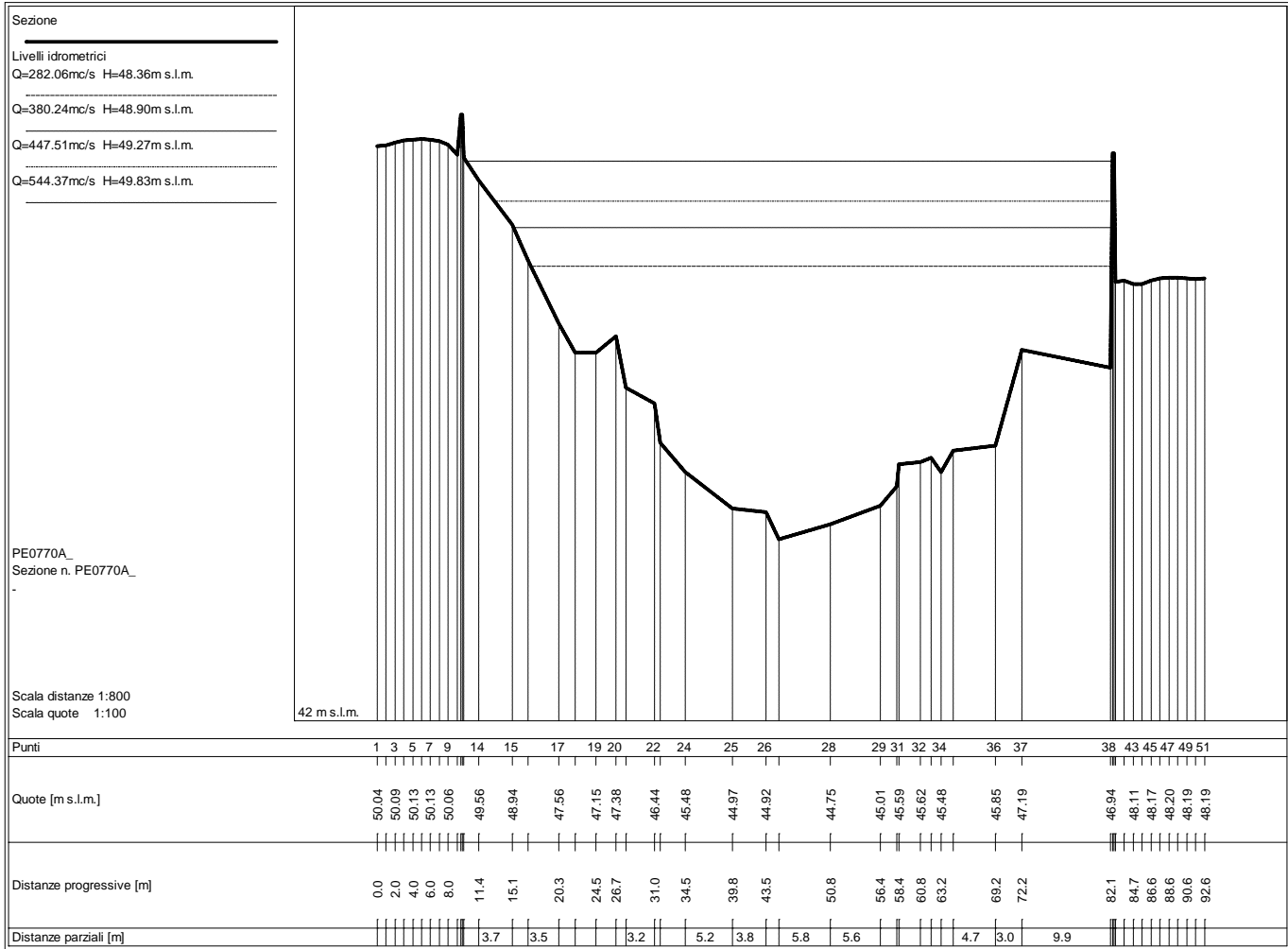
Q=544.13mc/s H=49.73m s.l.m.

PE0775__
 Sezione n. PE0775__

Scala distanze 1:800
 Scala quote 1:50

43 m s.l.m.

Punti	1	3	5	7	9	11	13	17	18	19	20	21	23	24	25	26	27	29	30	32	36	37	39	41	43	45
Quote [m s.l.m.]	48.10	48.00	48.16	48.02	48.21	48.14	48.02	47.51	47.02	47.18	46.75	46.35	45.86	45.55	45.41	45.43	45.83	47.10	47.39	48.51	48.52	48.45	48.52	48.57	48.54	48.47
Distanze progressive [m]	0.0	2.0	4.0	6.0	8.0	10.0	12.5	20.2	24.2	27.2	33.3	37.3	39.7	41.9	44.4	50.3	52.9	60.1	68.5	76.1	78.2	83.3	85.3	87.3	89.3	91.3
Distanze parziali [m]								7.1	4.1	3.0	6.1	4.0			5.9		6.2	8.4		6.1		5.0				



Sezione

Ponte

Livelli idrometrici
 Q=282.04mc/s H=48.14m s.l.m.

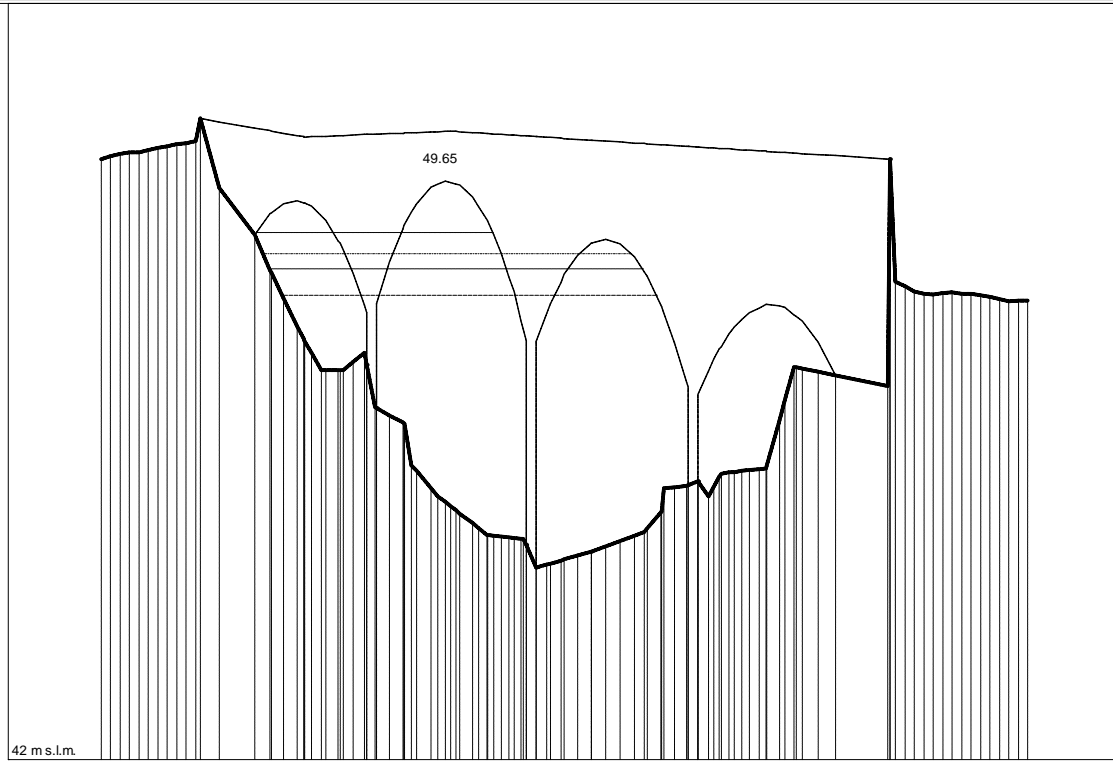
Q=380.27mc/s H=48.49m s.l.m.

Q=447.56mc/s H=48.69m s.l.m.

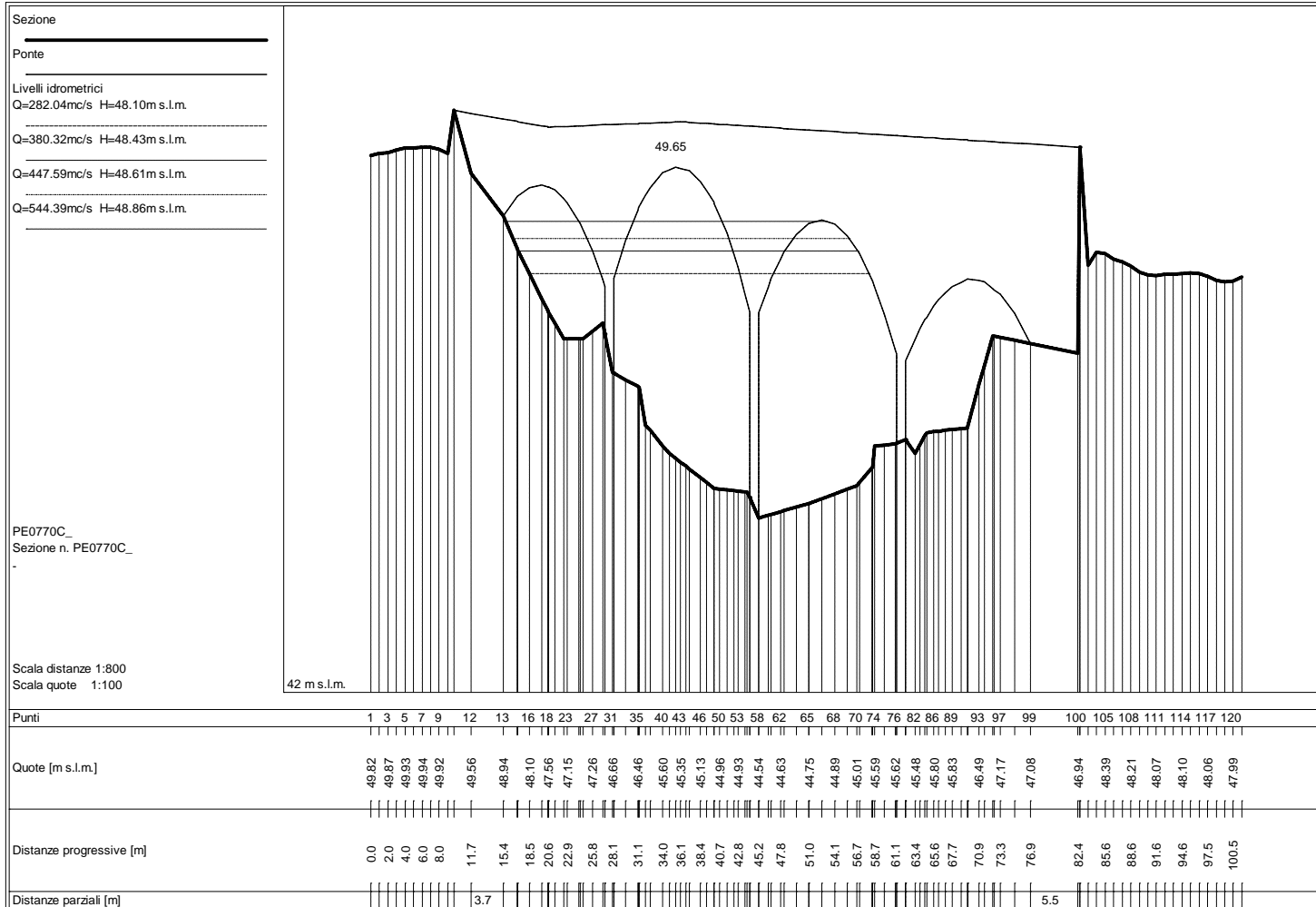
Q=544.39mc/s H=48.97m s.l.m.

PE0770B_
 Sezione n. PE0770B_
 -

Scala distanze 1:800
 Scala quote 1:100



Punti	1	3	5	7	9	11	13	14	17	19	24	28	32	36	41	44	47	51	54	59	63	66	69	71	75	77	83	87	90	94	98	100	101	107	110	113	116	
Quote [m s.l.m.]	49.94	50.01	50.03	50.09	50.14	50.18	49.56	48.94	48.10	47.56	47.15	47.26	46.66	46.46	45.60	45.35	45.13	44.96	44.93	44.54	44.63	44.75	44.89	45.01	45.59	45.62	45.48	45.80	45.83	46.49	47.17	47.08	46.94	48.16	48.18	48.14	48.06	
Distanze progressive [m]	0.0	2.0	4.0	6.0	8.0	10.0	12.5	16.2	19.3	21.5	23.8	26.7	29.0	31.9	34.9	37.0	39.3	41.5	43.7	46.1	48.6	51.9	54.9	57.5	59.6	61.9	64.3	66.4	68.6	71.8	74.2	77.7	83.2	87.1	90.1	93.1	96.1	
Distanze parziali [m]							3.7																										5.5					



Sezione

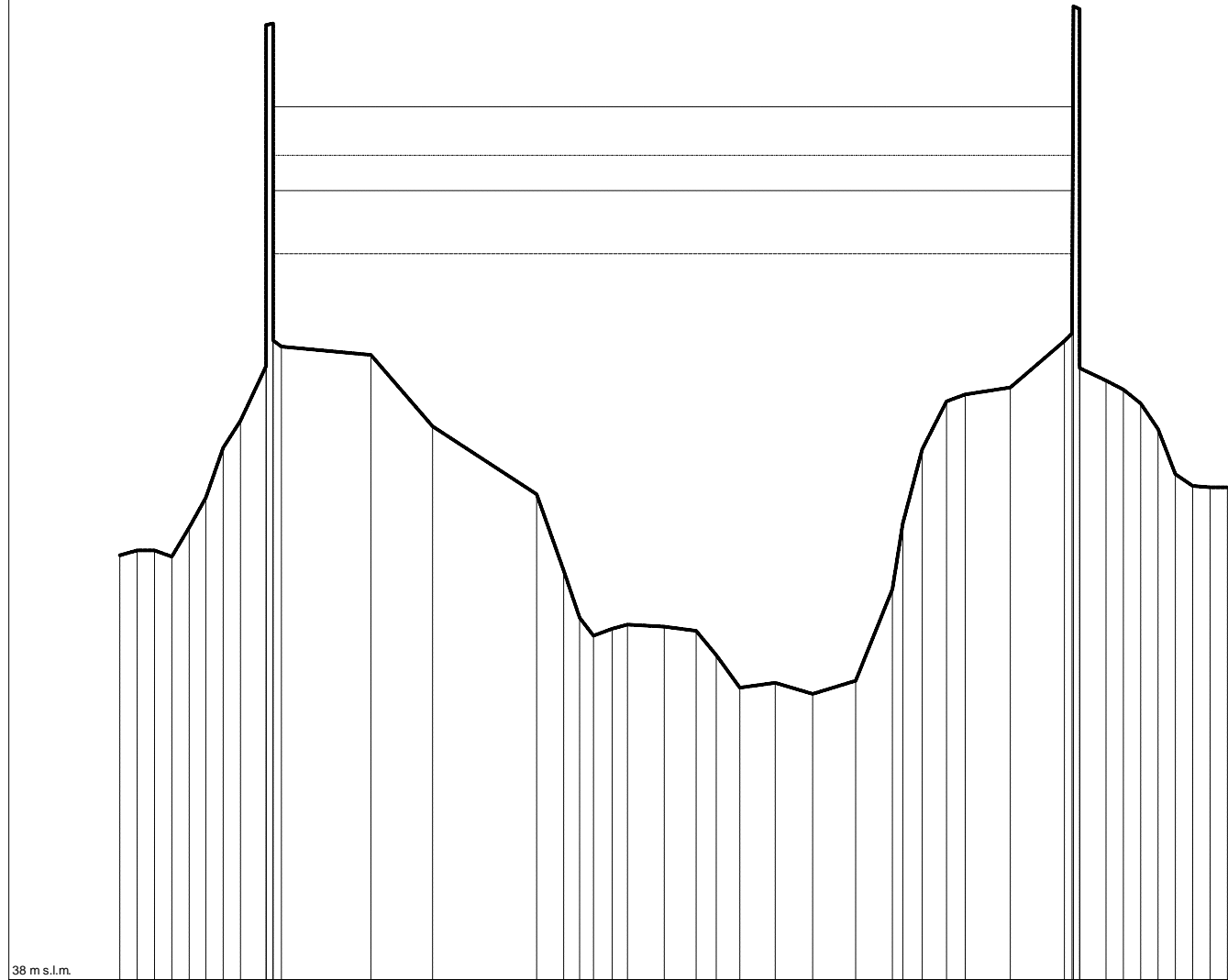
Livelli idrometrici

Q=282.23mc/s H=43.24m s.l.m.

Q=379.98mc/s H=43.69m s.l.m.

Q=445.87mc/s H=43.95m s.l.m.

Q=543.90mc/s H=44.30m s.l.m.



PE0739__
Sezione n. PE0739__
Sezione interpolata -

Scala distanze 1:400
Scala quote 1:50

38 m s.l.m.

Punti	1	2	3	4	5	6	7	8	9	14	15	16	17	19	20	22	23	24	25	26	27	28	29	31	32	33	34	35	40	41	42	43	44	45	46	47	
Quote [m s.l.m.]		41.06	41.09	41.10	41.05	41.26	41.47	41.84	42.03	42.42	42.51	41.99	41.50	40.95	40.48	40.53	40.55	40.51	40.34	40.11	40.14	40.06	40.16	40.82	41.82	42.17	42.22	42.27	42.60	42.32	42.26	42.16	41.97	41.65	41.56	41.55	41.55
Distanze progressive [m]	0.0	1.0	2.0	3.0	4.0	5.0	6.0	7.0	8.4	14.5	18.0	24.1	25.6	27.3	28.4	31.4	33.2	34.4	35.8	37.8	40.0	42.4	44.6	46.3	47.7	48.8	51.4	54.5	56.9	57.9	58.9	59.9	60.9	61.9	62.9	63.9	
Distanze parziali [m]								1.5		5.2	3.5	6.0	1.6			2.2	1.8		2.0	2.2	2.5	2.2				2.6	3.1		1.5								

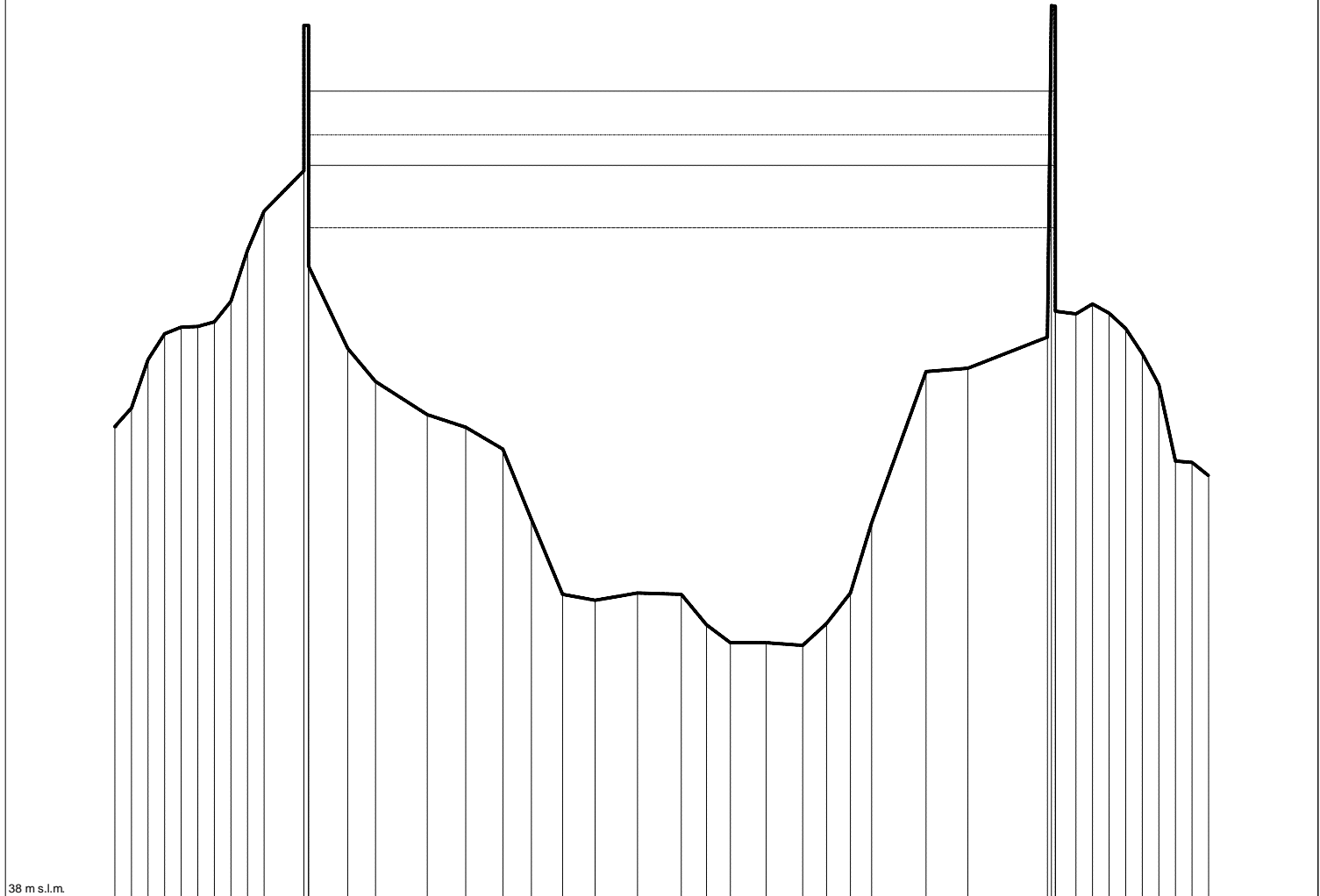
Sezione

Livelli idrometrici
 Q=282.18mc/s H=43.05m s.l.m.

Q=379.62mc/s H=43.52m s.l.m.

Q=445.82mc/s H=43.75m s.l.m.

Q=544.23mc/s H=44.08m s.l.m.



PE0738
 Sezione n. PE0738
 Sezione interpolata -

Scala distanze 1:400
 Scala quote 1:50

38 m s.l.m.

Punti	1	2	3	4	5	6	7	8	9	10	11	15	16	17	18	19	20	21	22	23	24	25	26	27	28	29	30	31	32	33	34	38	39	40	41	42	43	44	45	46
Quote [m s.l.m.]	41.55	41.69	42.06	42.25	42.30	42.30	42.34	42.50	42.88	43.18	43.48	42.14	41.89	41.64	41.54	41.38	40.85	40.29	40.24	40.30	40.29	40.06	39.92	39.92	39.90	40.07	40.30	40.82	41.97	41.99	42.22	42.40	42.48	42.40	42.29	42.10	41.87	41.29	41.28	41.18
Distanze progressive [m]	0.0	1.0	2.0	3.0	4.0	5.0	6.0	7.0	8.0	9.0	11.4	14.0	15.7	18.8	21.2	23.4	25.1	27.0	29.0	31.5	34.2	36.7	37.1	39.3	41.5	42.9	44.4	46.7	48.9	51.4	56.3	58.0	59.0	60.0	61.0	62.0	63.0	64.0	65.0	66.0
Distanze parziali [m]											2.4	2.3	1.7	3.1	2.3	2.3	1.7	1.9	2.0	2.5	2.7	1.5	2.2	2.2	1.5		3.3	2.5	4.8											

Sezione

Livelli idrometrici

Q=281.93mc/s H=42.67m s.l.m.

Q=379.31mc/s H=43.12m s.l.m.

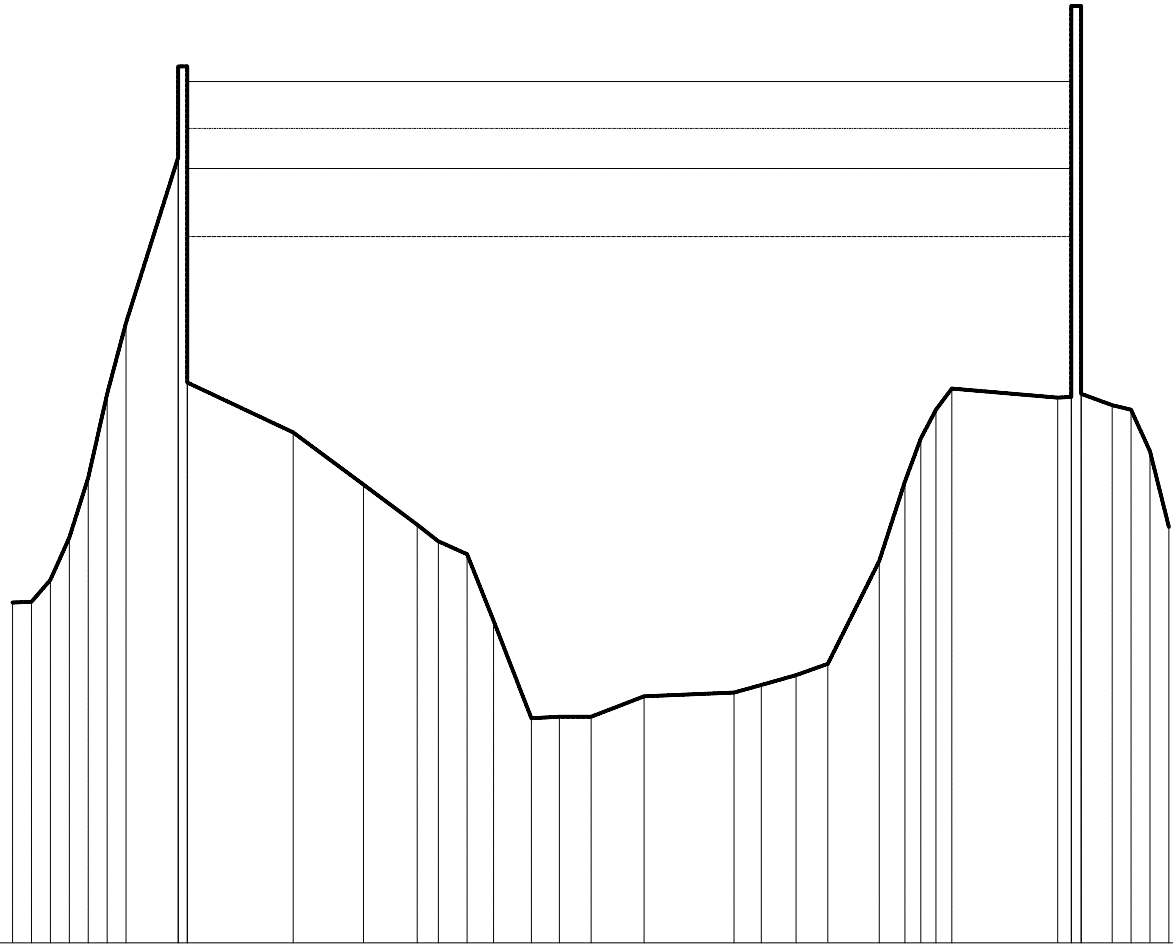
Q=445.82mc/s H=43.39m s.l.m.

Q=544.15mc/s H=43.70m s.l.m.

PE0736_
Sezione n. PE0736_
Sezione interpolata -

Scala distanze 1:400
Scala quote 1:50

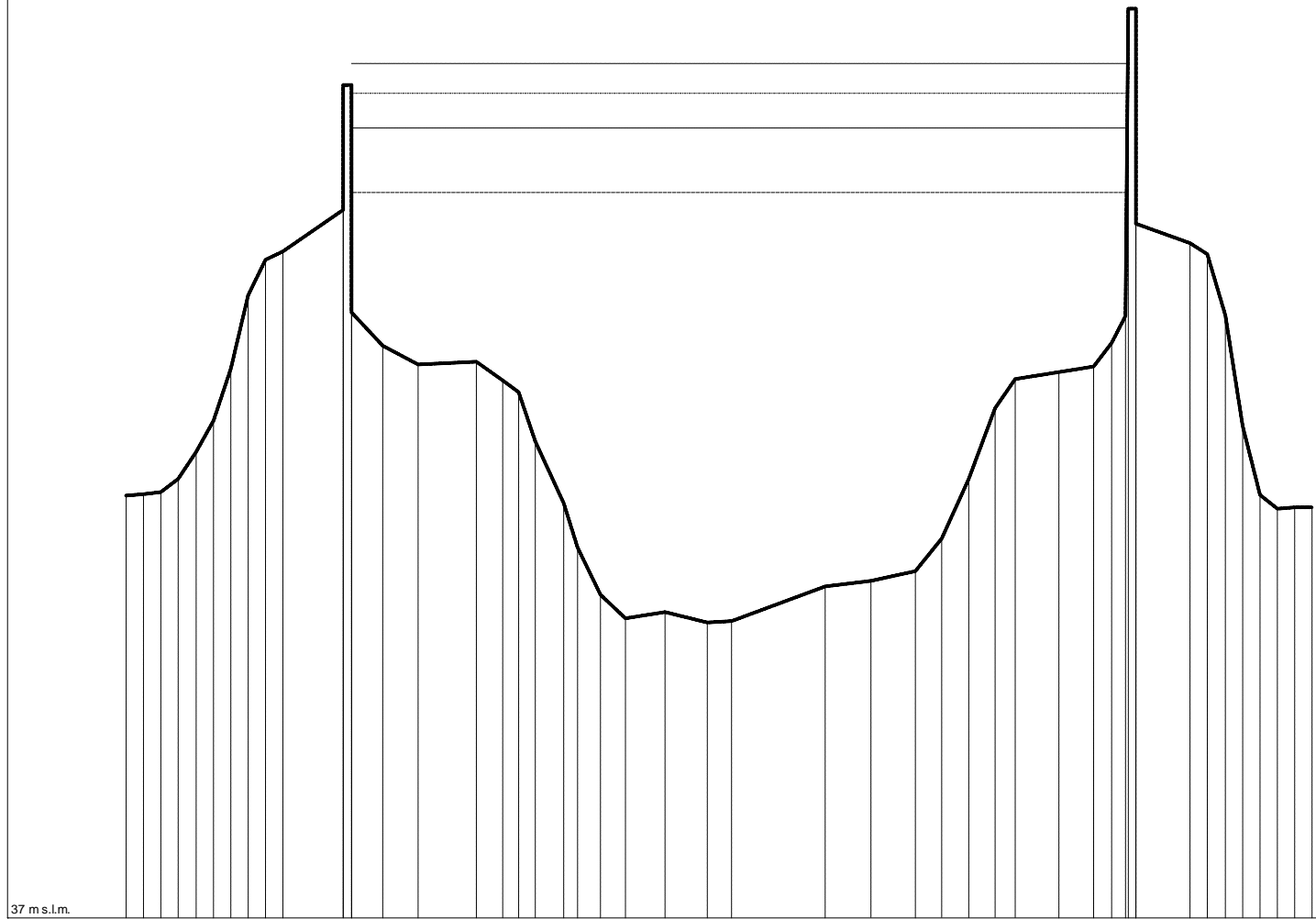
38 m s.l.m.



Punti	1	2	3	4	5	6	7	8		12	13	14	15	16	17	18	19	20	21		22	23	24	25	26	27	29		31	34	36	37	38	39	
Quote [m s.l.m.]		40.25	40.26	40.40	40.68	41.08	41.63	42.10	43.20		41.38	41.03	40.76	40.66	40.57	40.13	39.49	39.50	39.50	39.63		39.66	39.70	39.77	39.85	40.52	41.05	41.52		41.61	44.20	41.56	41.52	41.25	40.75
Distanze progressive [m]		0.0	1.0	2.0	3.0	4.0	5.0	6.0	8.8		14.9	18.6	21.4	22.5	24.0	25.4	27.4	28.9	30.6	33.4		38.2	39.6	41.5	43.1	45.9	47.2	48.8		55.3	56.5	58.2	59.2	60.2	61.2
Distanze parziali [m]								2.8		5.6	3.7	2.8	1.5	2.0	1.5	1.7	2.8		4.7		1.5	1.8	1.7	2.7				5.6		1.7					

Sezione

Livelli idrometrici
 Q=282.07mc/s H=42.23m s.l.m.
 Q=379.32mc/s H=42.70m s.l.m.
 Q=445.81mc/s H=42.94m s.l.m.
 Q=540.43mc/s H=43.16m s.l.m.



PE0732_
 Sezione n. PE0732_
 Sezione interpolata -

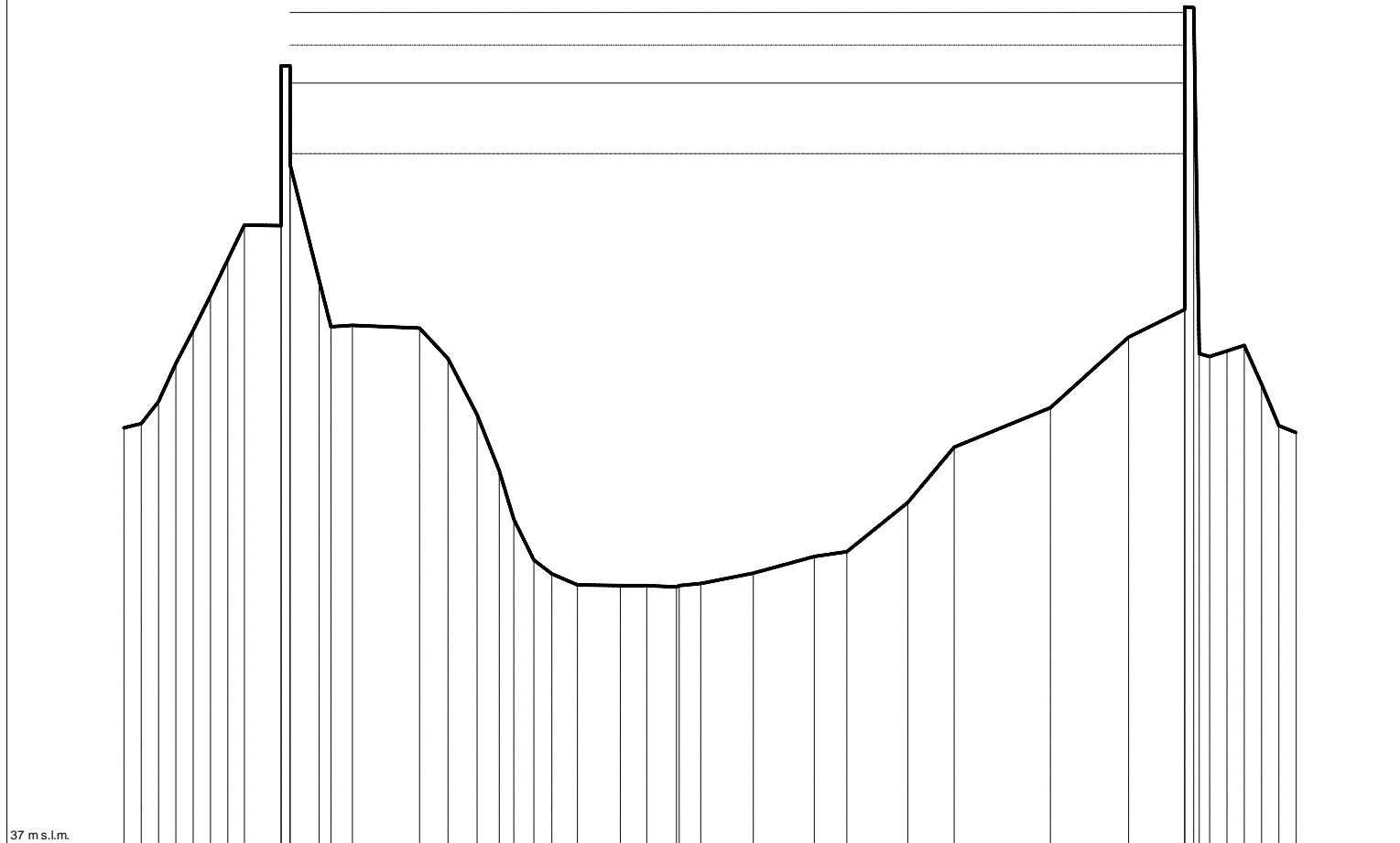
Scala distanze 1:400
 Scala quote 1:50

37 m s.l.m.

Punti	1	2	3	4	5	6	7	8	9	10	11	15	16	17	18	20	21	23	24	25	26	27	28	29	30	31	32	33	34	35	36	37	40	42	43	44	45	46	47	48	49	
Quote [m s.l.m.]	40.05	40.06	40.07	40.17	40.36	40.58	40.96	41.49	41.74	41.81	42.11	41.13	40.99	41.01	40.87	40.43	39.99	39.33	39.16	39.20	39.13	39.14	39.39	39.43	39.50	39.73	40.16	40.68	40.88	40.94	40.97	41.14	43.56	41.87	41.79	41.35	40.55	40.05	39.95	39.96	39.96	
Distanze progressive [m]	0.0	1.0	2.0	3.0	4.0	5.0	6.0	7.0	8.0	9.1	12.5	14.8	16.8	20.2	21.7	23.6	25.2	27.3	28.8	31.1	33.5	34.9	40.3	42.9	45.5	47.1	48.6	50.1	51.3	53.8	55.8	56.9	58.2	61.4	62.4	63.4	64.4	65.4	66.4	67.4	68.4	
Distanze parziali [m]										3.5	1.8	2.1	3.3	1.5	1.6	1.5	2.3	2.4		5.4	2.6	2.6	1.5	1.5	1.5	2.5	2.0							3.1								

Sezione

Livelli idrometrici
 Q=282.03mc/s H=41.99m s.l.m.
 Q=379.63mc/s H=42.50m s.l.m.
 Q=442.07mc/s H=42.77m s.l.m.
 Q=519.06mc/s H=43.01m s.l.m.



PE0728
 Sezione n. PE0728
 Sezione interpolata -

Scala distanze 1:400
 Scala quote 1:50

37 m s.l.m.

Punti	1	2	3	4	5	6	7	8	9	13	15	16	17	18	19	21	22	23	24	25	26	28	29	30	31	32	33	34	35	36	40	41	42	43	44	45
Quote [m s.l.m.]	40.00	40.04	40.20	40.47	40.71	40.96	41.22	41.47	41.47	41.07	40.74	40.73	40.51	40.10	39.69	39.05	38.95	38.87	38.86	38.86	38.86	38.88	38.96	39.08	39.11	39.47	39.86	40.15	40.66	40.86	40.52	40.56	40.60	40.32	40.02	39.97
Distanze progressive [m]	0.0	1.0	2.0	3.0	4.0	5.0	6.0	7.0	9.1	11.3	13.2	17.1	18.7	20.4	21.7	23.7	24.7	26.2	28.7	30.2	31.9	33.3	36.3	39.9	41.7	45.3	48.0	53.5	58.0	61.3	62.7	63.7	64.7	65.7	66.7	67.7
Distanze parziali [m]								2.1	1.7		3.9	1.6	1.7			1.5	2.5	1.5	1.7			3.0	3.5	1.9	3.5	2.7	5.6	4.5	3.2							

Sezione

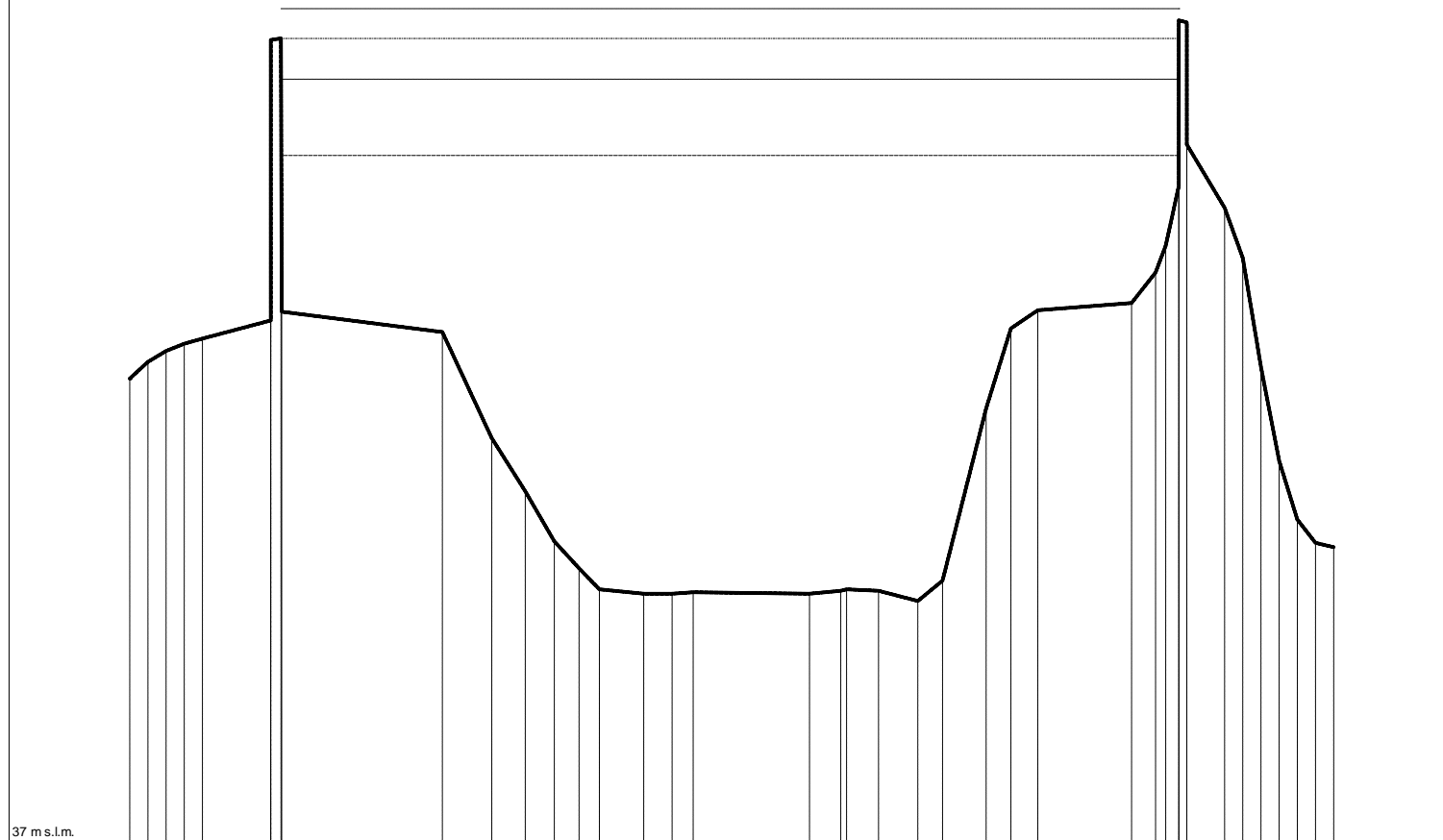
Livelli idrometrici

Q=282.12mc/s H=41.71m s.l.m.

Q=379.63mc/s H=42.24m s.l.m.

Q=443.31mc/s H=42.52m s.l.m.

Q=512.87mc/s H=42.72m s.l.m.



PE0727
Sezione n. PE0727
Sezione interpolata -

Scala distanze 1:400
Scala quote 1:50

37 m s.l.m.

Punti	1	2	3	4	5	6		10	11	12	13	14	15	16	17	18	19	20	22	23	24	25	26	27	28	29	31	35	36	37	38	39	40	41
Quote [m s.l.m.]	40.18	40.29	40.37	40.42	40.46	40.58		40.50	39.77	39.40	39.06	38.88	38.73	38.70	38.70	38.71	38.70	38.72	38.72	38.65	38.79	39.97	40.53	40.65	40.70	40.91	41.51	41.36	41.01	40.26	39.61	39.21	39.05	39.02
Distanze progressive [m]	0.0	1.0	2.0	3.0	4.0	7.8		17.2	19.9	21.8	23.4	24.7	25.9	28.3	29.8	31.0	37.4	39.1	41.2	43.4	44.7	47.1	48.5	50.0	55.1	56.4	57.7	60.2	61.2	62.3	63.3	64.3	65.3	66.3
Distanze parziali [m]						3.8		8.9	2.7	1.8	1.6		2.4	1.5		6.4	1.7	1.7	2.2		2.4		1.5	5.2			2.1							

Sezione

Livelli idrometrici

Q=282.20mc/s H=41.49m s.l.m.

Q=379.38mc/s H=42.01m s.l.m.

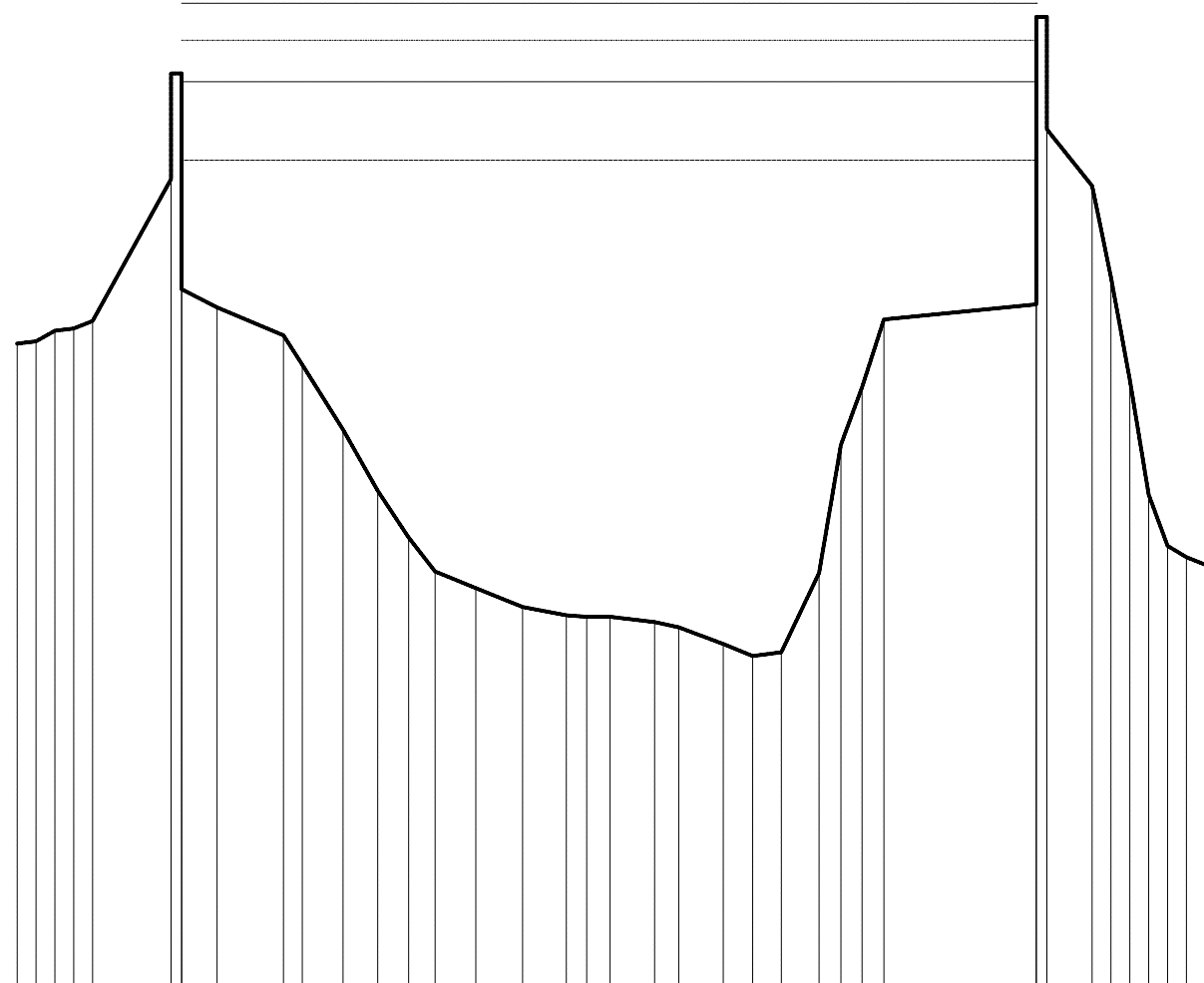
Q=438.47mc/s H=42.29m s.l.m.

Q=494.44mc/s H=42.53m s.l.m.

PE0726
Sezione n. PE0726
Sezione interpolata -

Scala distanze 1:400
Scala quote 1:50

36 m s.l.m.



Punti	1	2	3	4	5	6	10	11	12	13	14	15	16	17	18	19	20	21	22	23	24	25	26	27	28	29	30	31	35	36	37	38	39	40	41		
Quote [m s.l.m.]	40.28	40.29	40.36	40.38	40.42	41.37	40.52	40.33	40.13	39.71	39.30	38.99	38.77	38.66	38.53	38.48	38.47	38.47	38.43	38.40	38.29	38.21	38.23	38.76	39.61	39.99	40.44	40.54	41.32	40.72	40.03	39.28	38.94	38.86	38.81		
Distanze progressive [m]	0.0	1.0	2.0	3.0	4.0	8.2	10.6	14.1	15.1	17.3	19.1	20.8	22.2	24.3	26.8	29.1	30.2	31.5	33.8	35.1	37.5	39.0	40.5	42.5	43.7	44.8	46.0	54.1	57.0	58.0	59.0	60.0	61.0	62.0	63.0		
Distanze parziali [m]						4.2	1.9	3.5	2.2	1.8	1.6	2.2	2.5	2.3		2.3	2.4	1.6	1.5	2.0								8.1	2.4								

Sezione

Livelli idrometrici
 Q=282.57mc/s H=40.30m s.l.m.

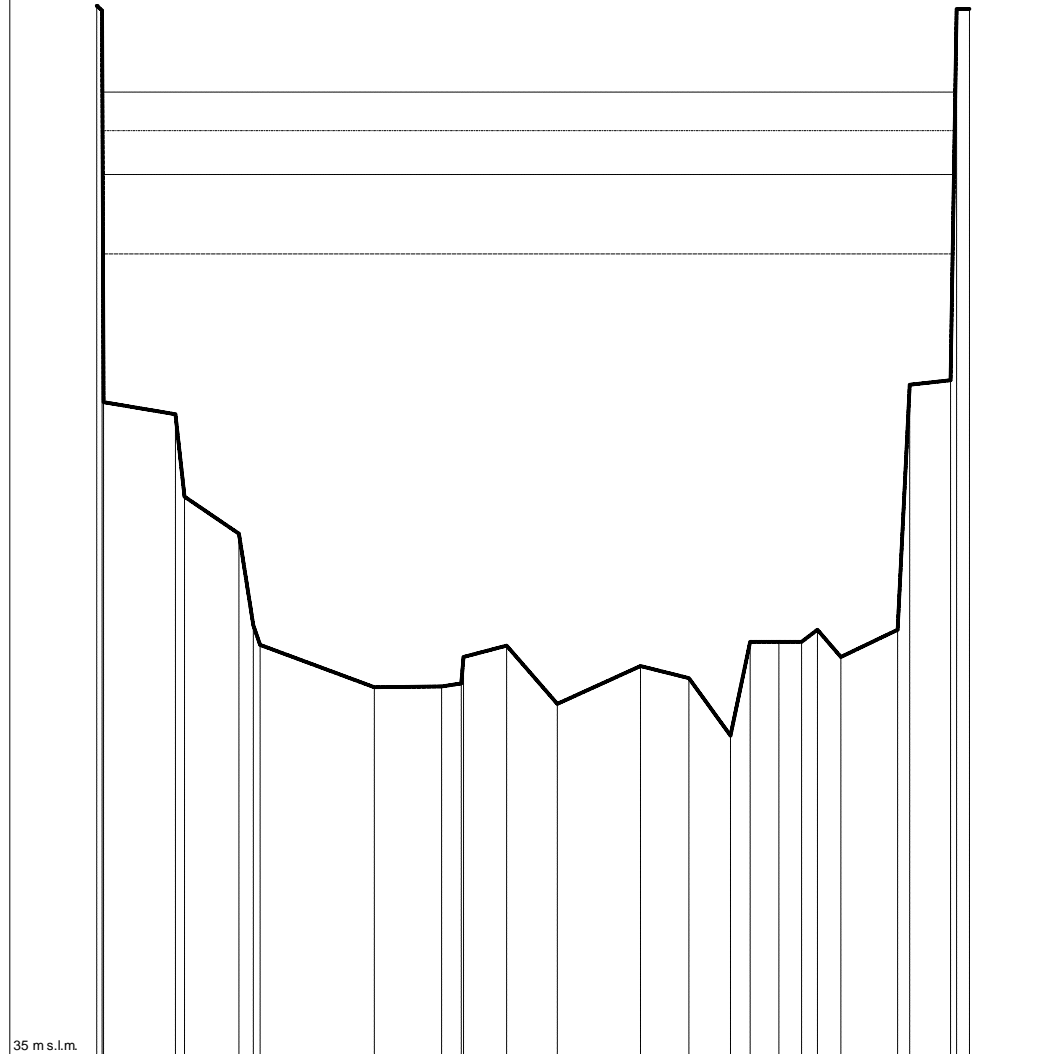
Q=379.04mc/s H=40.83m s.l.m.

Q=437.19mc/s H=41.12m s.l.m.

Q=491.27mc/s H=41.37m s.l.m.

PE0721A_
 Sezione n. PE0721A_

Scala distanze 1:400
 Scala quote 1:50



Punti	1	4	6	8	9	10	11	13	14	15	16	17	18	19	20	22	23	25	27
Quote [m s.l.m.]	41.94	39.24	38.45	37.71	37.43	37.44	37.46	37.71	37.32	37.57	37.49	37.12	37.73	37.73	37.73	37.63	37.81	39.46	41.92
Distanze progressive [m]	46.7	50.9	54.2	55.3	61.4	64.9	66.0	68.4	71.0	75.5	78.0	80.2	81.2	82.8	83.9	86.0	88.1	91.8	92.9
Distanze parziali [m]		3.8	2.9		6.0	3.6		2.3	2.7	4.4	2.6	2.2	1.5			3.0		2.1	

Sezione

Ponte

Livelli idrometrici
 Q=282.84mc/s H=40.09m s.l.m.

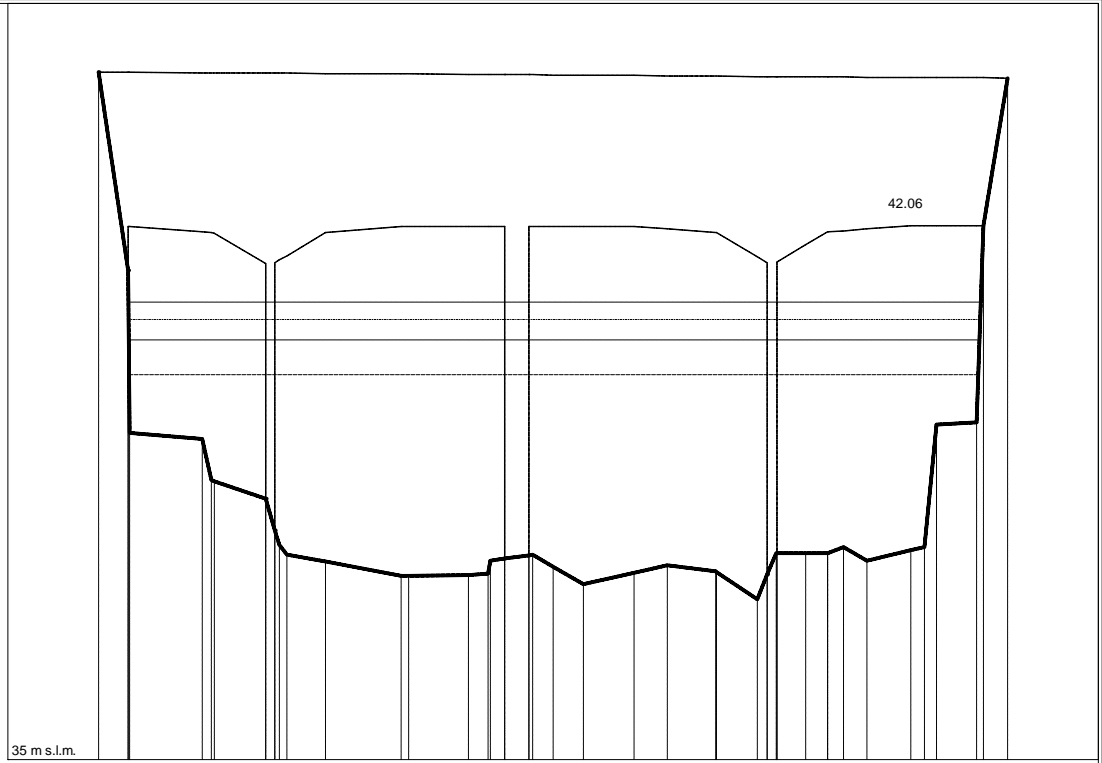
Q=379.02mc/s H=40.55m s.l.m.

Q=437.04mc/s H=40.82m s.l.m.

Q=491.31mc/s H=41.05m s.l.m.

PE0721B_
 Sezione n. PE0721B_

Scala distanze 1:400
 Scala quote 1:100



Punti	1	2		5		8	13	14		15		17	18		22	25	26		27	28		29		31	34		37	38		41		42	44		45	47	
Quote [m s.l.m.]		44.09	41.47		39.24		38.45	37.71	37.62		37.43		37.44	37.46		37.70	37.55	37.32		37.47	37.57		37.49		37.12	37.73		37.73	37.73		37.63		37.77	39.43		39.46	44.01
Distanze progressive [m]		47.2	48.7		52.6		56.0	57.1	59.2		63.1		66.7	67.7		69.9	71.2	72.8		75.5	77.2		79.8		82.0	83.0		84.5	85.7		87.8		90.1	91.5		93.6	95.2
Distanze parziali [m]		1.6	3.8		2.7		2.1	4.0		3.2		3.2		1.6	2.7		1.8	2.6		2.1					1.5						2.3		2.1				

Sezione

Ponte

Livelli idrometrici
 Q=282.98mc/s H=39.65m s.l.m.

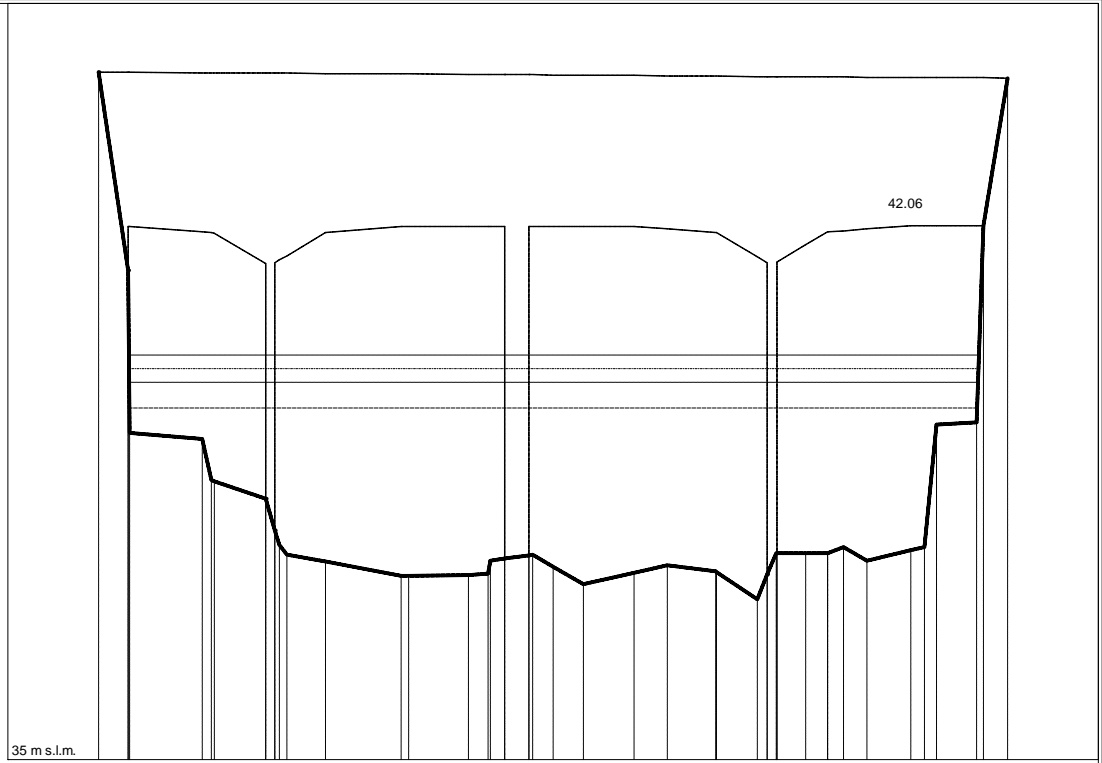
Q=379.01mc/s H=39.99m s.l.m.

Q=437.02mc/s H=40.17m s.l.m.

Q=491.31mc/s H=40.35m s.l.m.

PE0721C_
 Sezione n. PE0721C_

Scala distanze 1:400
 Scala quote 1:100



Punti	1	2	5	8	13	14	15	17	18	22	25	26	27	28	29	31	34	37	38	41	42	44	45	47															
Quote [m s.l.m.]		44.09	41.47		39.24		38.45	37.71		37.62		37.43		37.44	37.46		37.70	37.55		37.32		37.47	37.57		37.49		37.12	37.73		37.73	37.73		37.63		37.77	39.43		39.46	44.01
Distanze progressive [m]		44.3	45.8		49.7		53.1	54.2		56.3		60.3		63.8	64.9		67.0	68.3		69.9		72.6	74.3		76.9		79.1	80.1		81.7	82.8		84.9		87.2	88.6		90.7	92.4
Distanze parziali [m]		1.6	3.8		2.7		2.1	4.0		3.2		1.6	2.7		1.8	2.6		2.1		1.5		2.3		2.1				1.5				2.3		2.1					

Sezione

Livelli idrometrici
 Q=282.94mc/s H=39.51m s.l.m.

Q=379.12mc/s H=39.85m s.l.m.

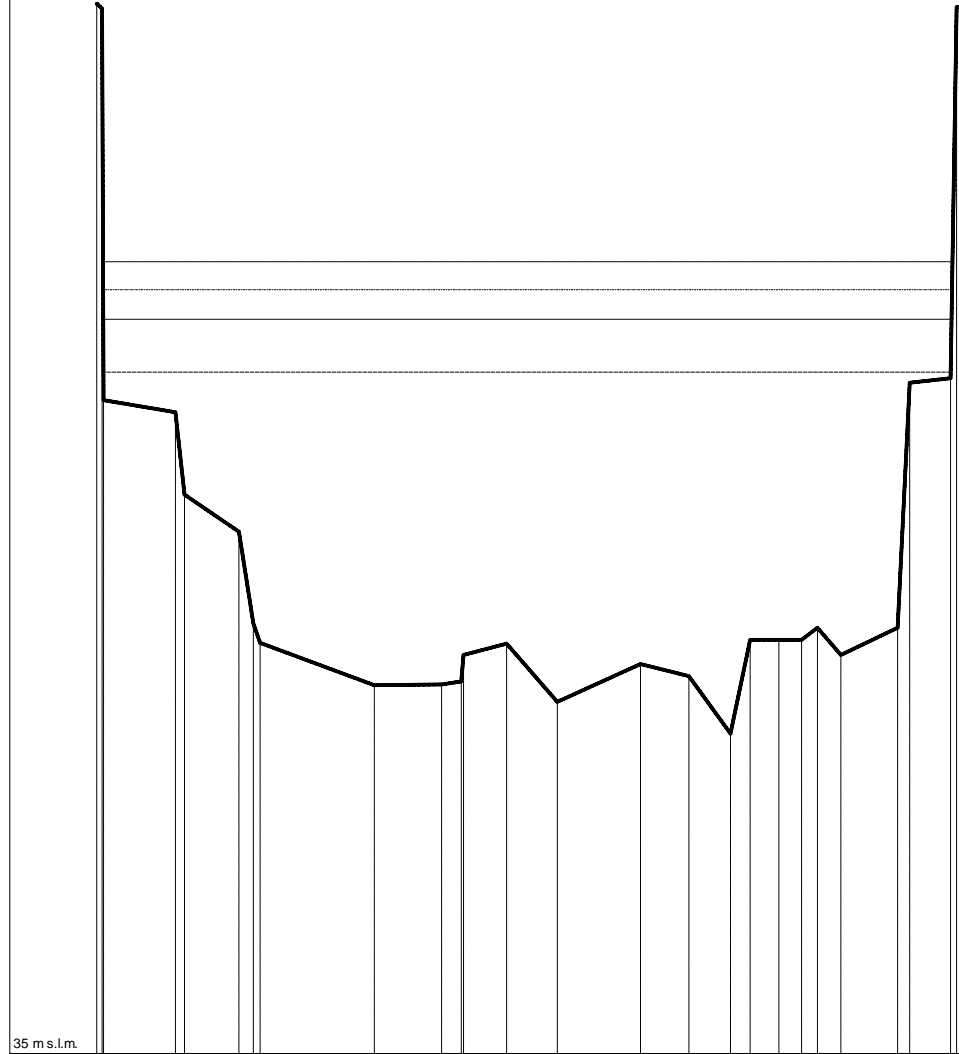
Q=437.05mc/s H=40.05m s.l.m.

Q=491.28mc/s H=40.23m s.l.m.

PE0721D_
 Sezione n. PE0721D_

Scala distanze 1:400
 Scala quote 1:50

35 m s.l.m.



Punti	1	4	6	8	9	10	11	13	14	15	16	17	18	19	20	22	23	25	27
Quote [m s.l.m.]	41.94	39.24	38.45	37.71	37.43	37.44	37.46	37.71	37.32	37.57	37.49	37.12	37.73	37.73	37.73	37.63	37.81	39.46	41.92
Distanze progressive [m]	37.3	41.5	44.8	45.9	52.0	55.5	56.6	59.0	61.6	66.1	68.6	70.8	71.8	73.4	74.6	76.6	79.7	82.4	83.5
Distanze parziali [m]		3.8	2.9	6.0	3.6	2.3	2.7	4.4	2.6	2.2	1.6					3.0	2.1		

Sezione

Livelli idrometrici

Q=282.53mc/s H=39.29m s.l.m.

Q=379.22mc/s H=39.80m s.l.m.

Q=436.94mc/s H=40.07m s.l.m.

Q=491.28mc/s H=40.32m s.l.m.

PE0719

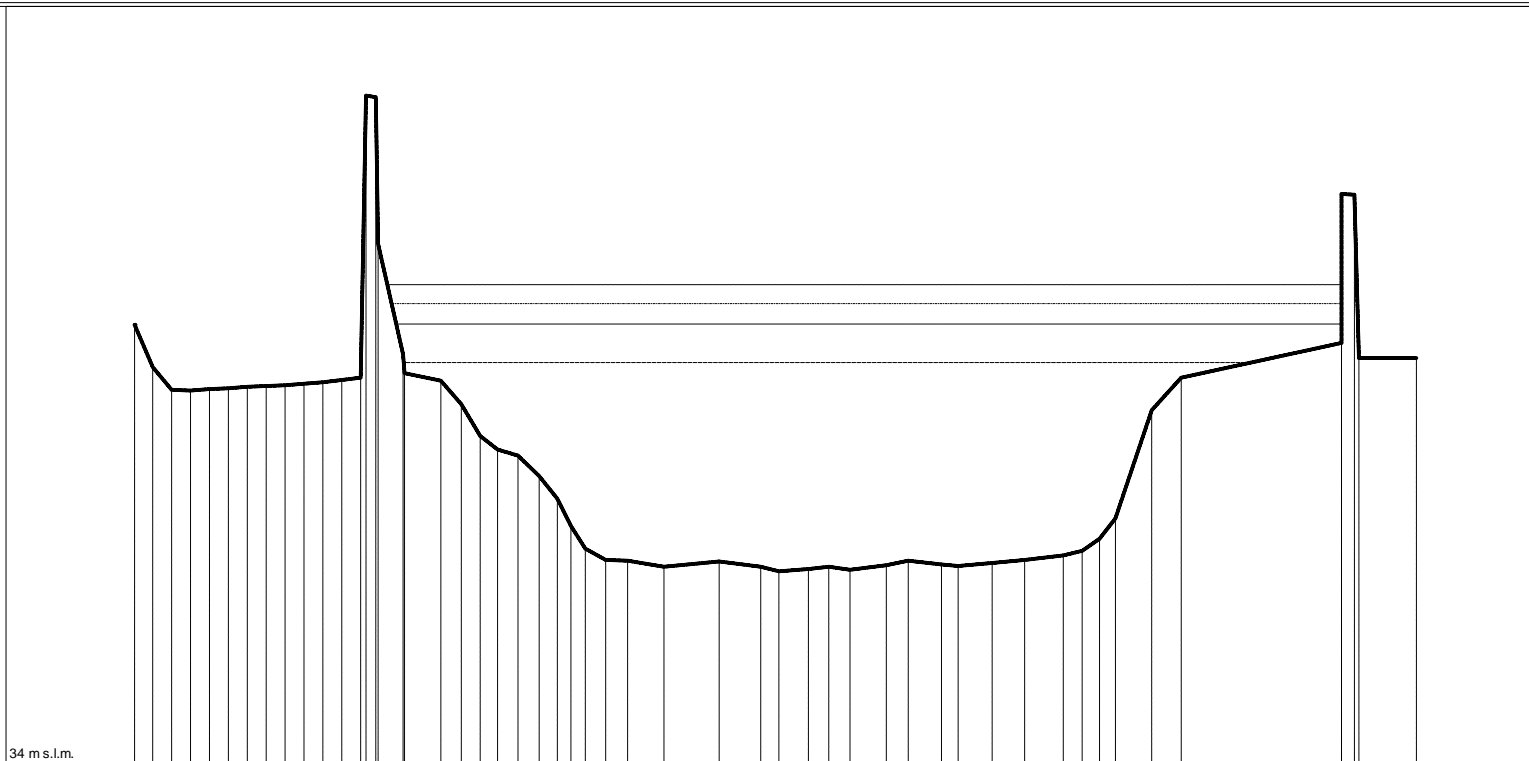
Sezione n. PE0719

Sezione interpolata -

Scala distanze 1:400

Scala quote 1:100

34 m s.l.m.



Punti	1	2	3	4	5	6	7	8	9	10	11	12	13	17	19	20	21	23	24	25	27	28	29	30	31	32	33	34	35	36	37	38	39	41	42	43	44	46	47	48	49	53
Quote [m s.l.m.]	39.79	39.23	38.93	38.92	38.94	38.95	38.97	38.98	38.99	39.01	39.03	39.06	39.09	39.40	39.05	38.74	38.32	38.06	37.79	37.49	36.83	36.68	36.67	36.59	36.66	36.59	36.53	36.56	36.59	36.55	36.61	36.67	36.63	36.64	36.68	36.74	36.80	37.23	38.66	39.09	39.55	39.35
Distanze progressive [m]	0.0	1.0	2.0	3.0	4.0	5.0	6.0	7.0	8.0	9.0	10.0	11.0	12.0	14.2	16.2	17.3	18.3	20.3	21.4	22.4	23.9	24.9	26.1	28.0	30.9	33.1	34.1	35.7	36.7	37.9	39.8	40.9	42.7	45.4	47.1	49.1	50.1	51.9	53.8	55.4	63.9	67.8
Distanze parziali [m]															1.9									1.9	2.9	2.2		1.6			1.9	1.8	1.8	1.7	2.0			1.9	1.6	8.5		3.0

